

AENC-ARC-ENV-REP-0097

# Norwich to Tilbury

## Volume 6: Environmental Statement

Document: 6.9.F4 Environmental Statement Figure 9.4 - Geologically Designated Sites

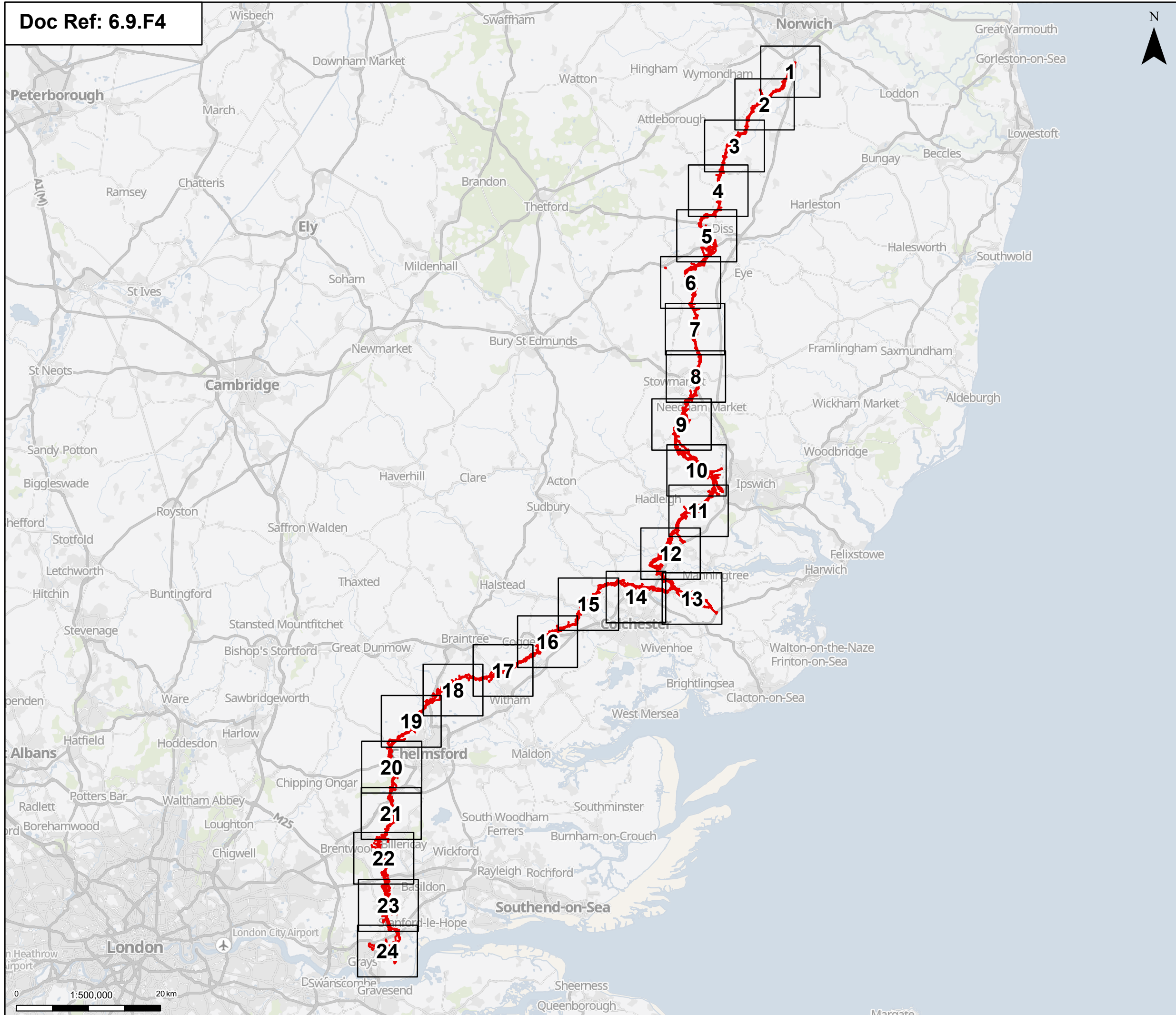
Final Issue B

May 2026

Planning Inspectorate Reference: EN020027

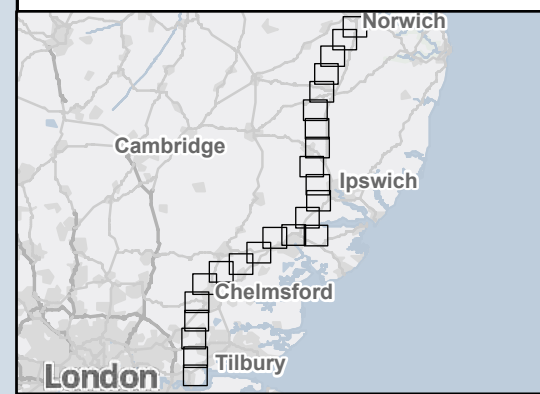
Infrastructure Planning (Applications: Prescribed Forms and Procedure)  
Regulations 2009 Regulation 5(2)(a)

**nationalgrid**



- Order limits
- Pages

Notes: © Crown copyright and database rights 2025 Ordnance Survey 0100031673. Contains public sector information licensed under the Open Government Licence v3.0, © National Grid UK



Rev	Date	Description	Drawn	Check	Approv
B	May 2026	FOR DCO APPLICATION	SS	AF	KB
A	Aug 2025	FOR DCO APPLICATION	KF	AF	KB

**PROJECT:**  
nationalgrid Norwich to Tilbury

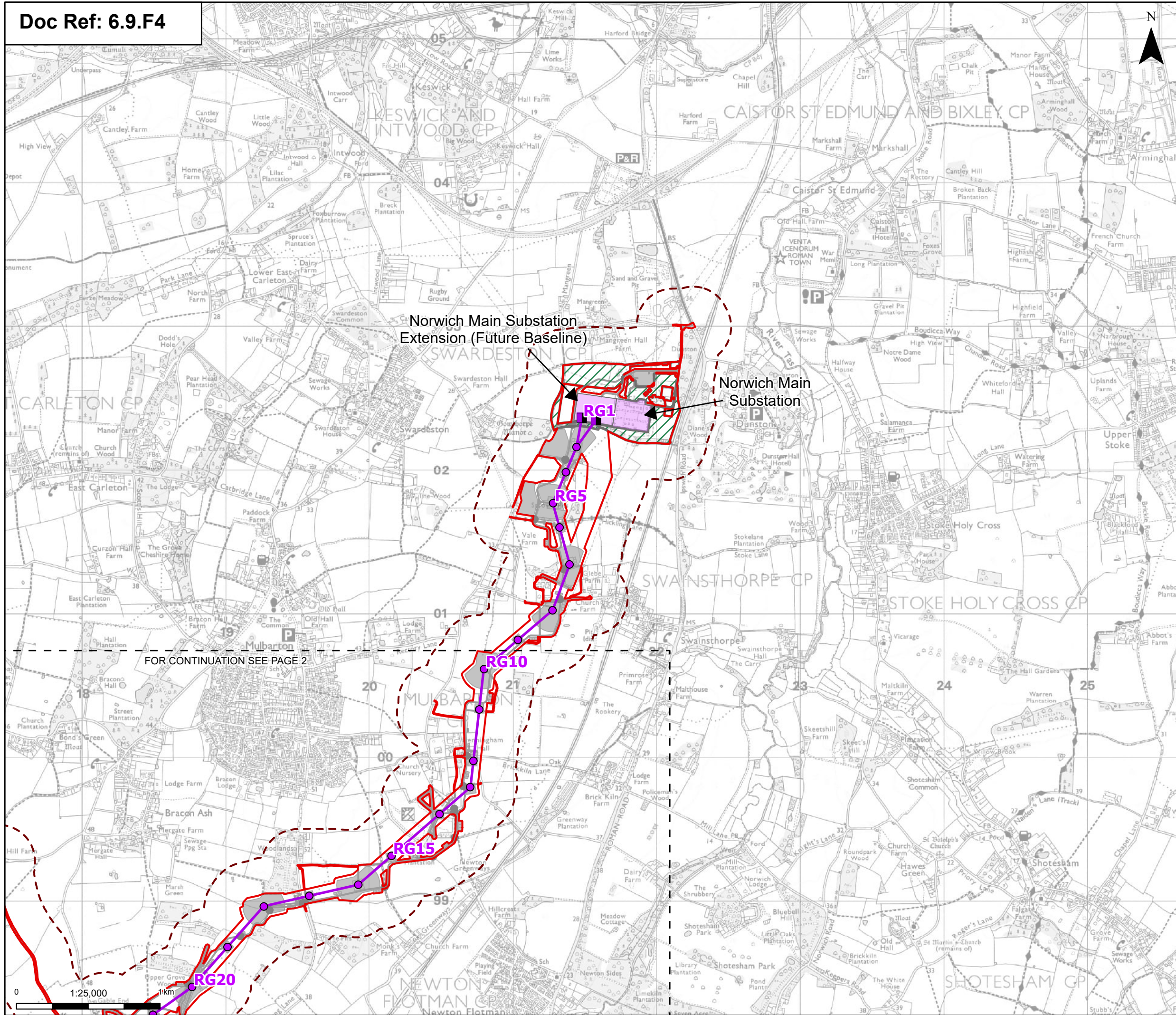
Planning Inspectorate App Number: EN020027  
 Regulation 5(2)(a)&(l)(i)

Title:  
**Figure 9.4 - Contaminated Land, Geology and Hydrogeology - Geologically Designated Sites Overview**

Designed	K. Riley	Date	May 26
Drawn	S. Sarkar	Date	May 26
Checked	A. Fell	Date	May 26
Approved	K. Burrows	Date	May 26
Scale:	1:500,000	Datum:	AOD
Original Size:	A3	Grid:	OS
Suitability Code:	A2	Project Number:	10059280

Suitability Description:  
**Accepted as Concept Stage**

Drawing Number: 10059280-ARC-EBD-ZZ-DR-ZZ-00229	Revision: <b>B</b>
--	-----------------------



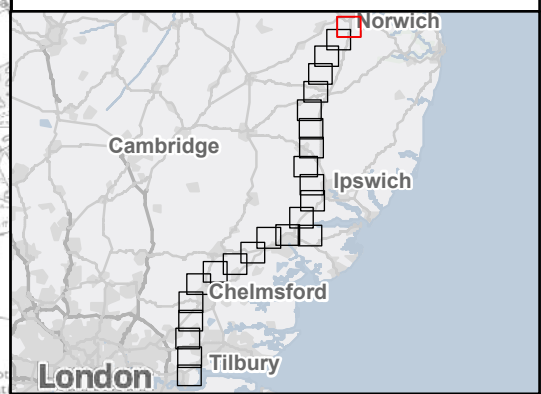
**Order limits**  
 Order limits  
 Sheet index cutline

**Proposed project design details**  
 Proposed full line tension gantry  
 Proposed standard lattice pylon location  
 Proposed overhead line alignment  
 Norwich Main Substation  
 Norwich Main Substation Extension (future baseline)  
 Environmental area  
 Other temporary and permanent construction and operational works

**Discipline specific constraints**  
 250 m Study Area

Note: The proposed overhead line alignment and proposed underground cable alignment together comprise the alignment. For further details regarding the design, please refer to Figures 4.1 (document reference 6.4.F1) and 4.2 (document reference 6.4.F2).

Notes: © Crown copyright and database rights 2025 Ordnance Survey 0100031673, Contains public sector information licensed under the Open Government Licence v3.0, © National Grid UK



Rev	Date	Description	Drawn	Check	Approv
B	May 2026	FOR DCO APPLICATION	SS	AF	KB
A	Aug 2025	FOR DCO APPLICATION	KF	AF	KB

PROJECT:  
**nationalgrid** Norwich to Tilbury

Planning Inspectorate App Number: EN020027  
 Regulation 5(2)(a)&(l)(i)

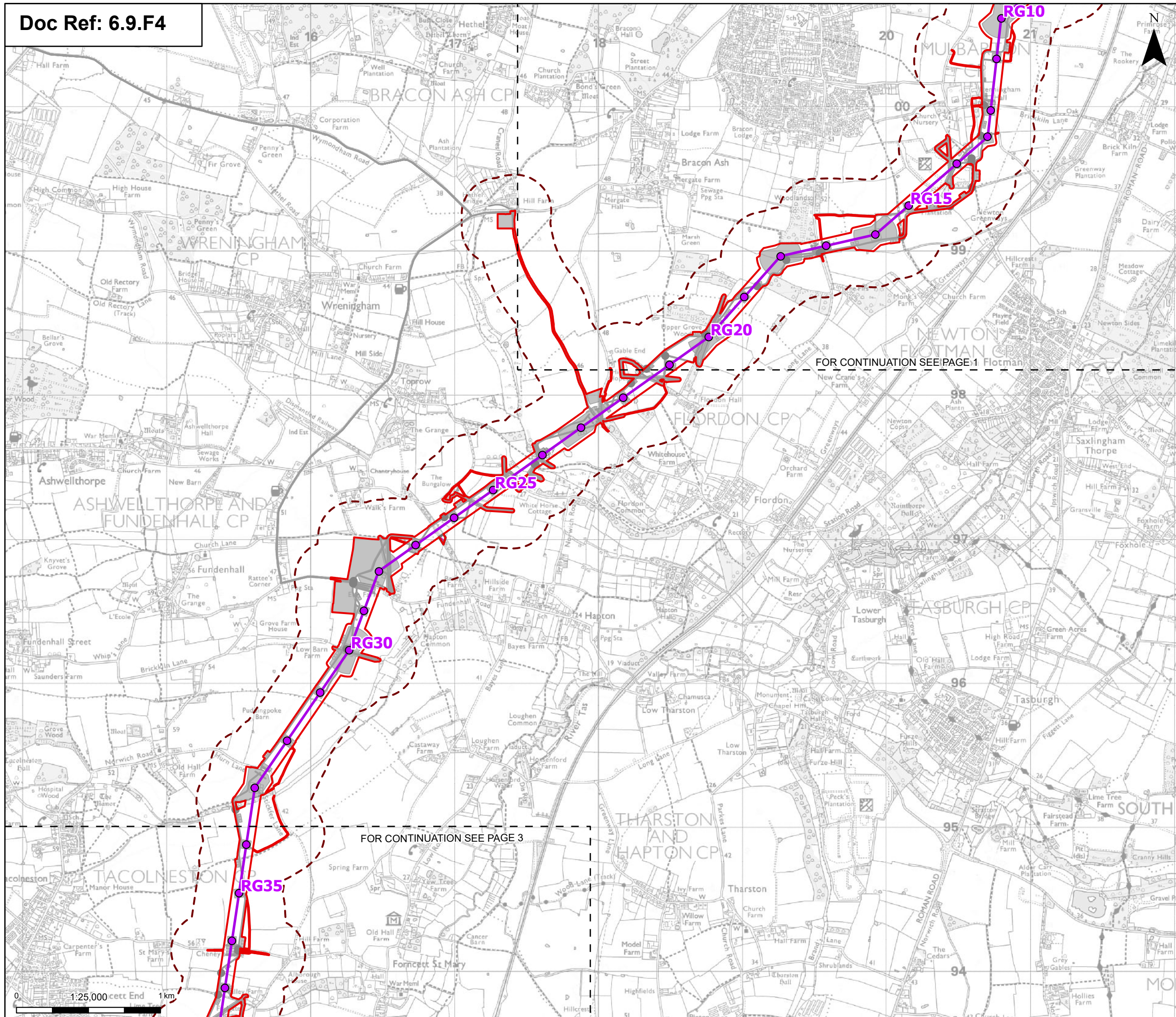
Title:  
**Figure 9.4 - Contaminated Land, Geology and Hydrogeology - Geologically Designated Sites**  
 Page 1 of 24

Designed	K. Riley	Date	May 26
Drawn	S. Sarkar	Date	May 26
Checked	A. Fell	Date	May 26
Approved	K. Burrows	Date	May 26
Scale:	1:25,000	Datum:	AOD
Original Size:	A3	Grid:	OS
Suitability Code:	A2	Project Number:	10059280

Suitability Description:  
 Accepted as Concept Stage

Drawing Number:  
 10059280-ARC-EBD-ZZ-DR-ZZ-00229

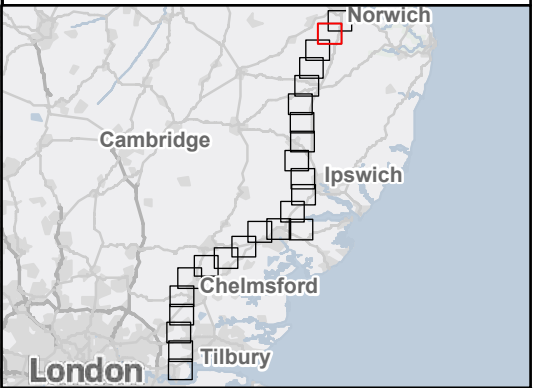
Revision:  
**B**



- Order limits
- Sheet index cutline
- Proposed project design details**
- Proposed standard lattice pylon location
- Proposed overhead line alignment
- Environmental mitigation
- Other temporary and permanent construction and operational works
- Discipline specific constraints**
- 250 m Study Area

Note: The proposed overhead line alignment and proposed underground cable alignment together comprise the alignment. For further details regarding the design, please refer to Figures 4.1 (document reference 6.4.F1) and 4.2 (document reference 6.4.F2).

Notes: © Crown copyright and database rights 2025 Ordnance Survey 0100031673, Contains public sector information licensed under the Open Government Licence v3.0, © National Grid UK



Rev	Date	Description	Drawn	Check	Approv
B	May 2026	FOR DCO APPLICATION	SS	AF	KB
A	Aug 2025	FOR DCO APPLICATION	KF	AF	KB

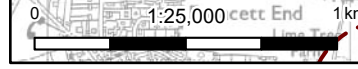
**PROJECT:**  
**nationalgrid** Norwich to Tilbury  
 Planning Inspectorate App Number: EN020027  
 Regulation 5(2)(a)&(l)(i)

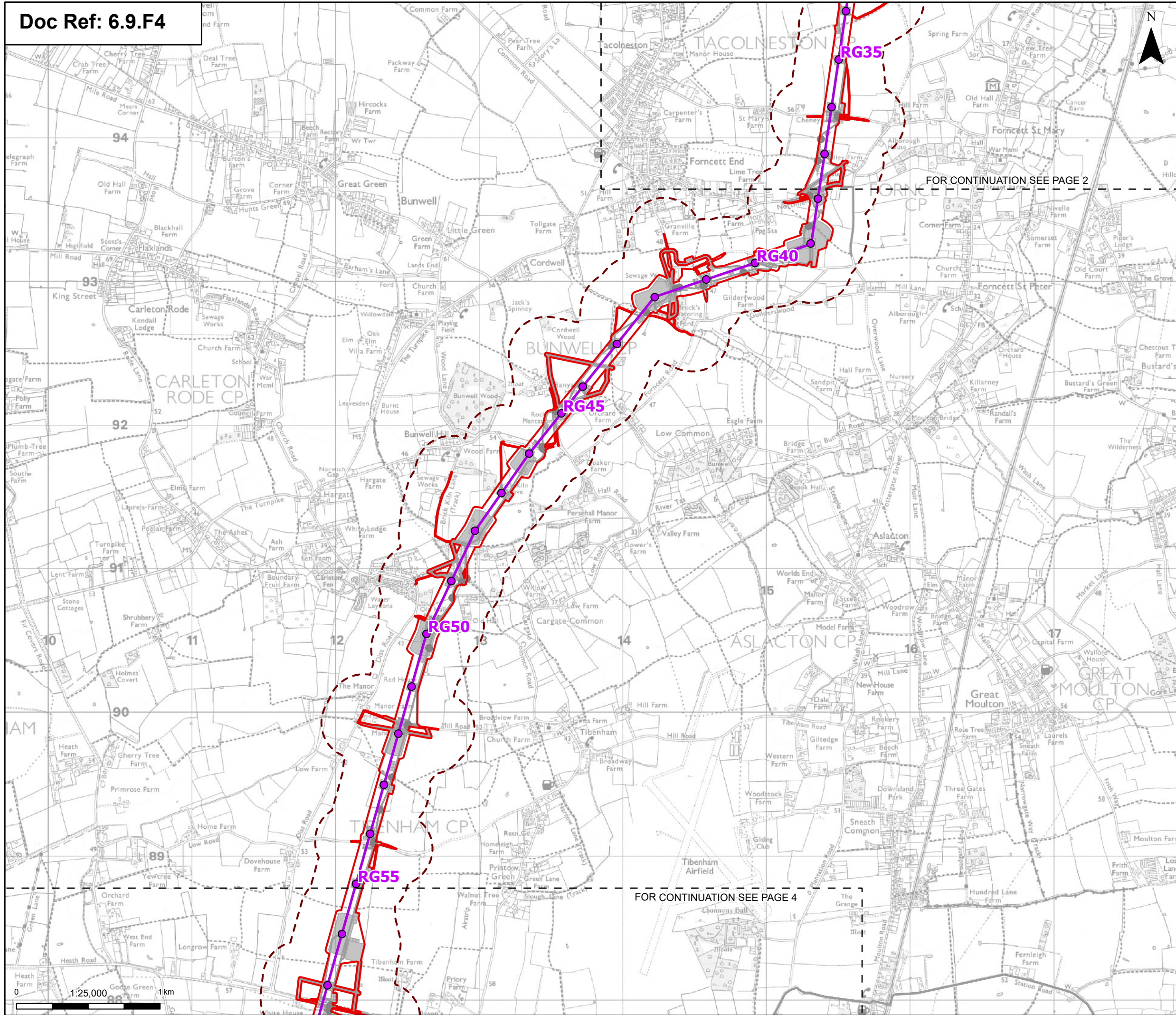
**Title:**  
 Figure 9.4 - Contaminated Land, Geology and Hydrogeology - Geologically Designated Sites  
 Page 2 of 24

Designed	K. Riley	Date	May 26
Drawn	S. Sarkar	Date	May 26
Checked	A. Fell	Date	May 26
Approved	K. Burrows	Date	May 26
Scale:	1:25,000	Datum:	AOD
Original Size:	A3	Grid:	OS
Suitability Code:	A2	Project Number:	10059280

Suitability Description: Accepted as Concept Stage

Drawing Number: 10059280-ARC-EBD-ZZ-DR-ZZ-00229	Revision: B
--	----------------





**Order limits**  
 Order limits  
 Sheet index cutline

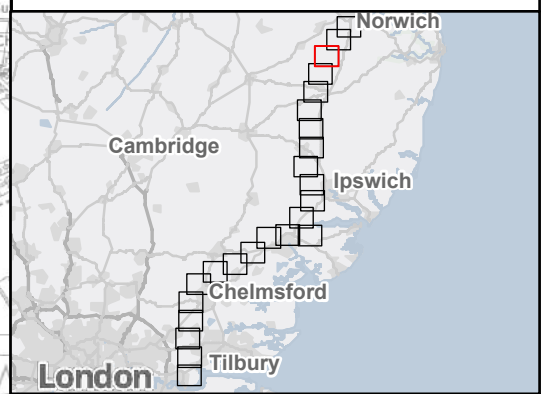
**Proposed project design details**  
 Proposed standard lattice pylon location  
 Proposed overhead line alignment  
 Other temporary and permanent construction and operational works

**Discipline specific constraints**  
 250 m Study Area

Note: The proposed overhead line alignment and proposed underground cable alignment together comprise the alignment. For further details regarding the design, please refer to Figures 4.1 (document reference 6.4.F1) and 4.2 (document reference 6.4.F2).

FOR CONTINUATION SEE PAGE 2

FOR CONTINUATION SEE PAGE 4



Rev	Date	Description	Drawn	Check	Approv
B	May 2026	FOR DCO APPLICATION	SS	AF	KB
A	Aug 2025	FOR DCO APPLICATION	KF	AF	KB

PROJECT:  
**nationalgrid** Norwich to Tilbury

Planning Inspectorate App Number: EN020027  
 Regulation 5(2)(a)&(l)(i)

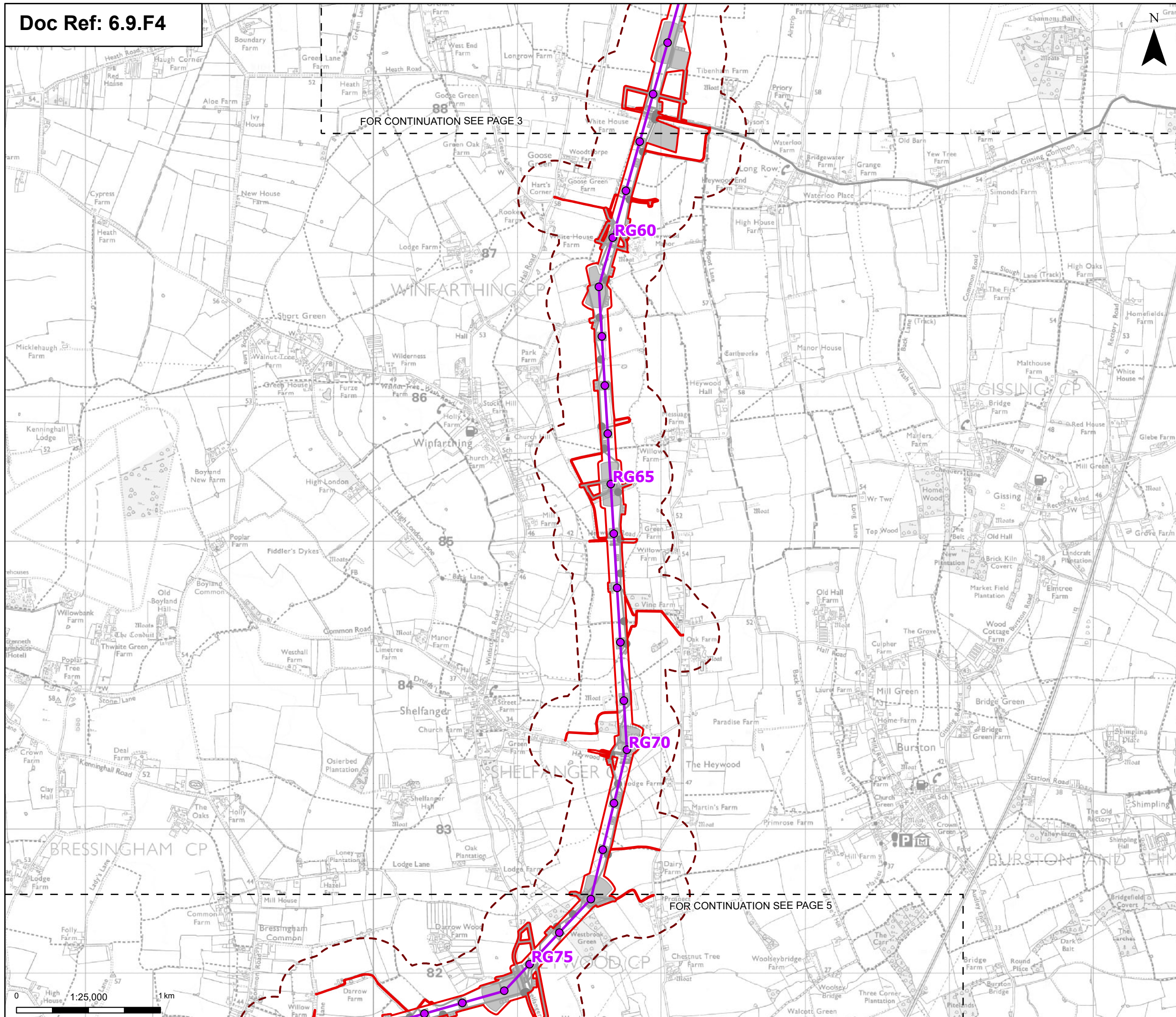
Title:  
**Figure 9.4 - Contaminated Land, Geology and Hydrogeology - Geologically Designated Sites**  
 Page 3 of 24

Designed	K. Riley	Date	May 26
Drawn	S. Sarkar	Date	May 26
Checked	A. Fell	Date	May 26
Approved	K. Burrows	Date	May 26
Scale:	1:25,000	Datum:	AOD
Original Size:	A3	Grid:	OS
Suitability Code:	A2	Project Number:	10059280

Suitability Description:  
 Accepted as Concept Stage

Drawing Number:  
 10059280-ARC-EBD-ZZ-DR-ZZ-00229

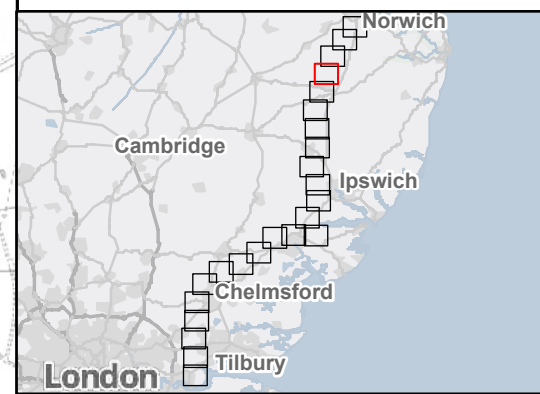
Revision:  
**B**



- Order limits
- Sheet index cutline
- Proposed project design details**
- Proposed standard lattice pylon location
- Proposed overhead line alignment
- Other temporary and permanent construction and operational works
- Discipline specific constraints**
- 250 m Study Area

Note: The proposed overhead line alignment and proposed underground cable alignment together comprise the alignment. For further details regarding the design, please refer to Figures 4.1 (document reference 6.4.F1) and 4.2 (document reference 6.4.F2).

Notes: © Crown copyright and database rights 2025 Ordnance Survey 0100031673. Contains public sector information licensed under the Open Government Licence v3.0, © National Grid UK



Rev	Date	Description	Drawn	Check	Approv
B	May 2026	FOR DCO APPLICATION	SS	AF	KB
A	Aug 2025	FOR DCO APPLICATION	KF	AF	KB


**PROJECT:**  
**nationalgrid** Norwich to Tilbury  
 Planning Inspectorate App Number: EN020027  
 Regulation 5(2)(a)&(l)(i)

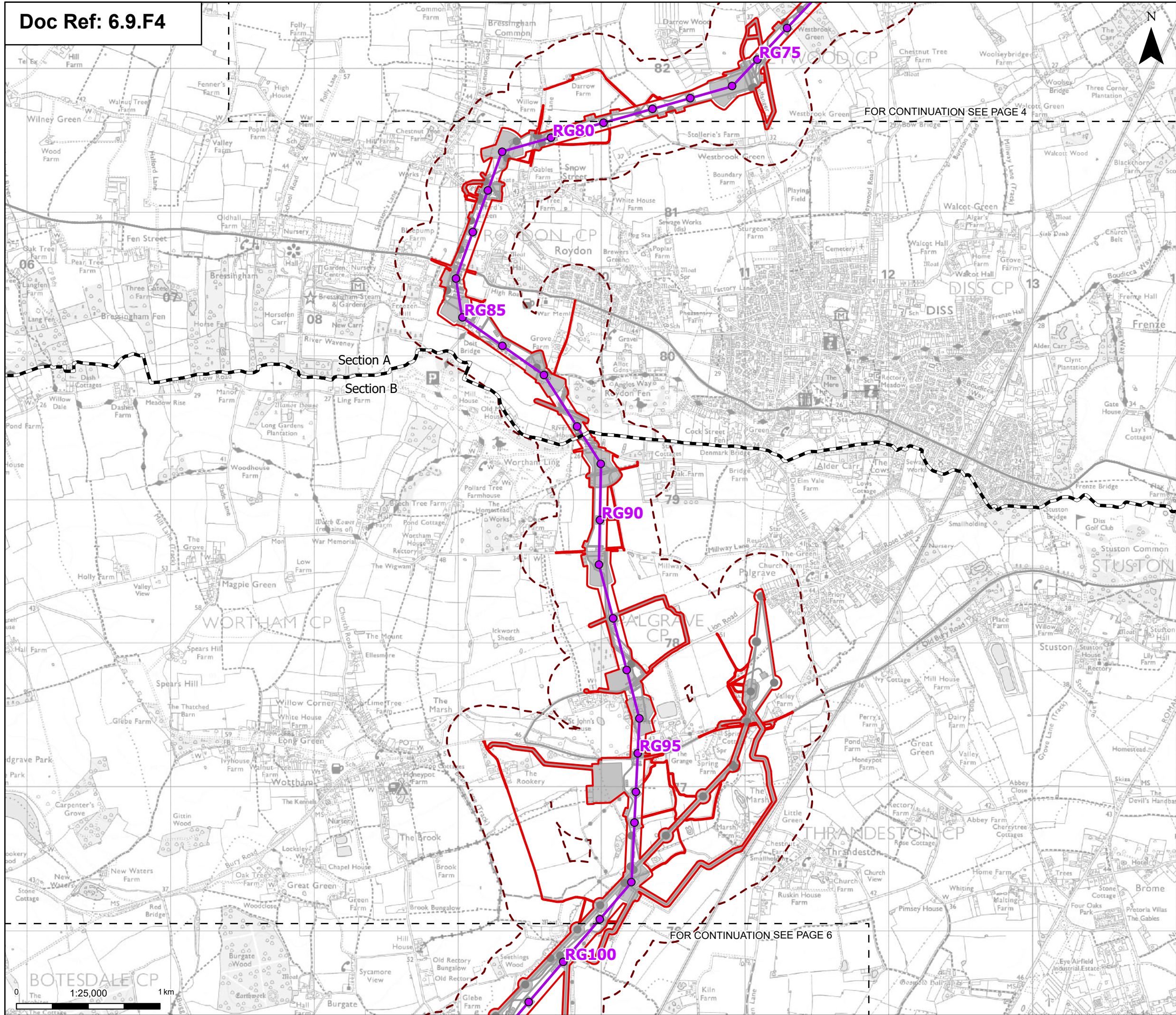
**Title:**  
 Figure 9.4 - Contaminated Land, Geology and Hydrogeology - Geologically Designated Sites  
 Page 4 of 24

Designed	K. Riley	Date	May 26
Drawn	S. Sarkar	Date	May 26
Checked	A. Fell	Date	May 26
Approved	K. Burrows	Date	May 26
Scale:	1:25,000	Datum:	AOD
Original Size:	A3	Grid:	OS
Suitability Code:	A2	Project Number:	10059280

Suitability Description: Accepted as Concept Stage

Drawing Number: 10059280-ARC-EBD-ZZ-DR-ZZ-00229  
 Revision: B

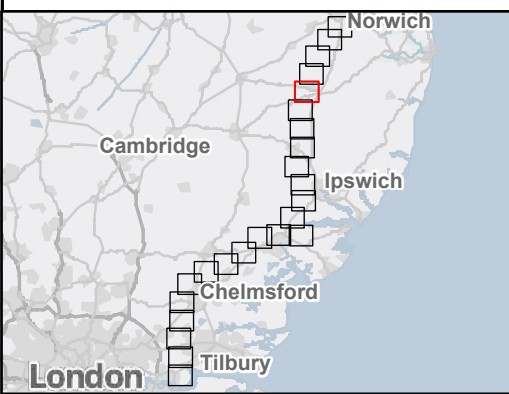




- Order limits
- Sheet index cutline
- Project section line
- Proposed project design details**
- Proposed standard lattice pylon location
- Proposed overhead line alignment
- Environmental mitigation
- Other temporary and permanent construction and operational works
- Discipline specific constraints**
- 250 m Study Area

Note: The proposed overhead line alignment and proposed underground cable alignment together comprise the alignment. For further details regarding the design, please refer to Figures 4.1 (document reference 6.4.F1) and 4.2 (document reference 6.4.F2).

Notes: © Crown copyright and database rights 2025 Ordnance Survey 0100031673, Contains public sector information licensed under the Open Government Licence v3.0, © National Grid UK



Rev	Date	Description	Drawn	Check	Approv
B	May 2026	FOR DCO APPLICATION	SS	AF	KB
A	Aug 2025	FOR DCO APPLICATION	KF	AF	KB

PROJECT:  
**nationalgrid** Norwich to Tilbury

Planning Inspectorate App Number: EN020027  
 Regulation 5(2)(a)&(l)(i)

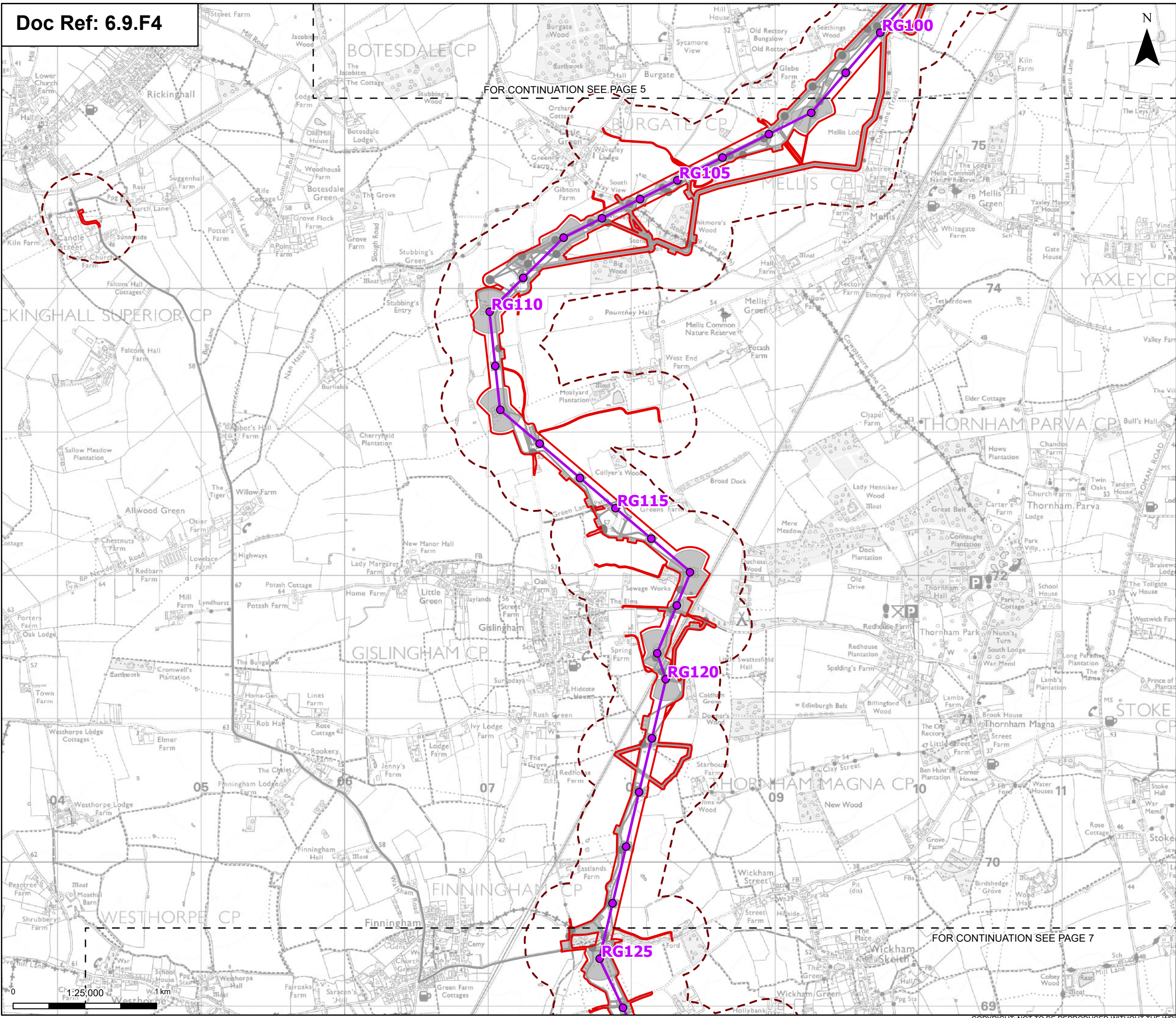
Title:  
**Figure 9.4 - Contaminated Land, Geology and Hydrogeology - Geologically Designated Sites**  
 Page 5 of 24

Designed	K. Riley	Date	May 26
Drawn	S. Sarkar	Date	May 26
Checked	A. Fell	Date	May 26
Approved	K. Burrows	Date	May 26
Scale:	1:25,000	Datum:	AOD
Original Size:	A3	Grid:	OS
Suitability Code:	A2	Project Number:	10059280

Suitability Description:  
 Accepted as Concept Stage

Drawing Number:  
 10059280-ARC-EBD-ZZ-DR-ZZ-00229

Revision:  
**B**



- Order limits
- Sheet index cutline
- Proposed project design details**
- Proposed standard lattice pylon location
- Proposed overhead line alignment
- Environmental mitigation
- Other temporary and permanent construction and operational works
- Discipline specific constraints**
- 250 m Study Area

Note: The proposed overhead line alignment and proposed underground cable alignment together comprise the alignment. For further details regarding the design, please refer to Figures 4.1 (document reference 6.4.F1) and 4.2 (document reference 6.4.F2).

Notes: © Crown copyright and database rights 2025 Ordnance Survey 0100031673, Contains public sector information licensed under the Open Government Licence v3.0, © National Grid UK



Rev	Date	Description	Drawn	Check	Approv
B	May 2026	FOR DCO APPLICATION	SS	AF	KB
A	Aug 2025	FOR DCO APPLICATION	KF	AF	KB

**PROJECT:**  
**nationalgrid** Norwich to Tilbury  
 Planning Inspectorate App Number: EN020027  
 Regulation 5(2)(a)&(l)(i)

Title:  
**Figure 9.4 - Contaminated Land, Geology and Hydrogeology - Geologically Designated Sites**  
 Page 6 of 24

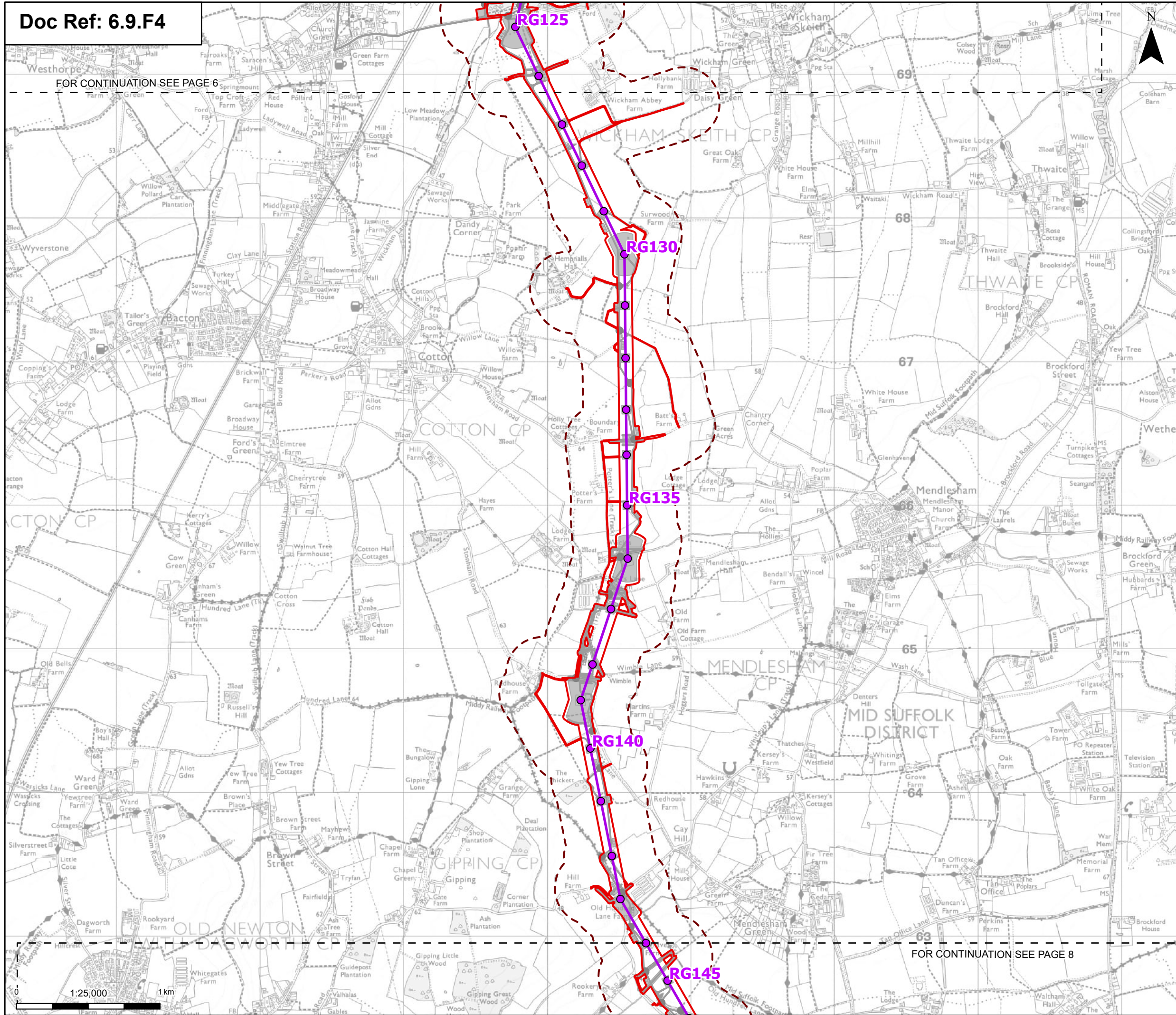
Designed	K. Riley	Date	May 26
Drawn	S. Sarkar	Date	May 26
Checked	A. Fell	Date	May 26
Approved	K. Burrows	Date	May 26
Scale:	1:25,000	Datum:	AOD
Original Size:	A3	Grid:	OS
Suitability Code:	A2	Project Number:	10059280

Suitability Description:  
 Accepted as Concept Stage

Drawing Number:  
 10059280-ARC-EBD-ZZ-DR-ZZ-00229

Revision:  
**B**

FOR CONTINUATION SEE PAGE 6



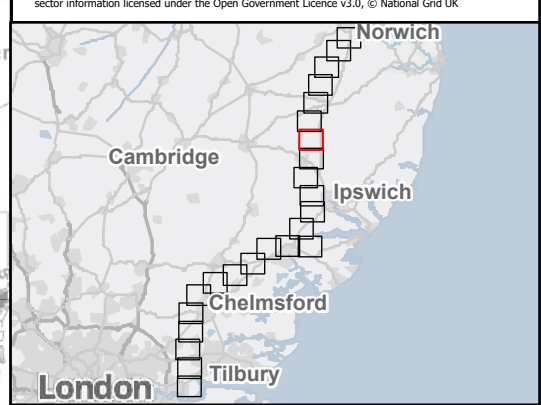
**Order limits**  
 Order limits  
 Sheet index cutline

**Proposed project design details**  
 Proposed standard lattice pylon location  
 Proposed overhead line alignment  
 Other temporary and permanent construction and operational works

**Discipline specific constraints**  
 250 m Study Area

Note: The proposed overhead line alignment and proposed underground cable alignment together comprise the alignment. For further details regarding the design, please refer to Figures 4.1 (document reference 6.4.F1) and 4.2 (document reference 6.4.F2).

Notes: © Crown copyright and database rights 2025 Ordnance Survey 0100031673, Contains public sector information licensed under the Open Government Licence v3.0, © National Grid UK



Rev	Date	Description	Drawn	Check	Approv
B	May 2026	FOR DCO APPLICATION	SS	AF	KB
A	Aug 2025	FOR DCO APPLICATION	KF	AF	KB

**PROJECT:**  
 nationalgrid Norwich to Tilbury

Planning Inspectorate App Number: EN020027  
 Regulation 5(2)(a)&(l)(i)

**Title:**  
 Figure 9.4 - Contaminated Land, Geology and Hydrogeology - Geologically Designated Sites  
 Page 7 of 24

Designed	K. Riley	Date	May 26
Drawn	S. Sarkar	Date	May 26
Checked	A. Fell	Date	May 26
Approved	K. Burrows	Date	May 26
Scale:	1:25,000	Datum:	AOD
Original Size:	A3	Grid:	OS
Suitability Code:	A2	Project Number:	10059280

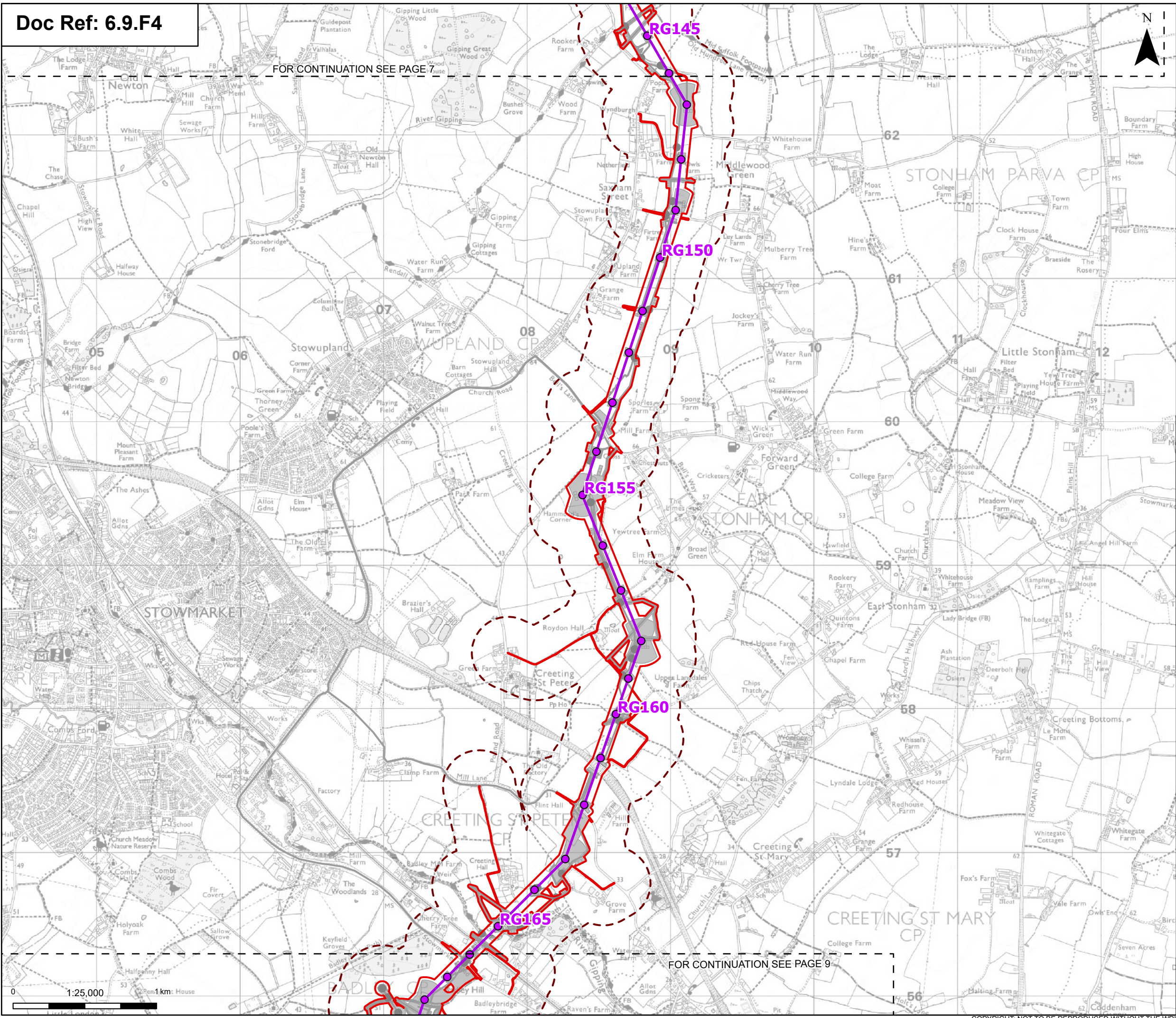
Suitability Description: Accepted as Concept Stage

Drawing Number: 10059280-ARC-EBD-ZZ-DR-ZZ-00229  
 Revision: B

FOR CONTINUATION SEE PAGE 8

FOR CONTINUATION SEE PAGE 7

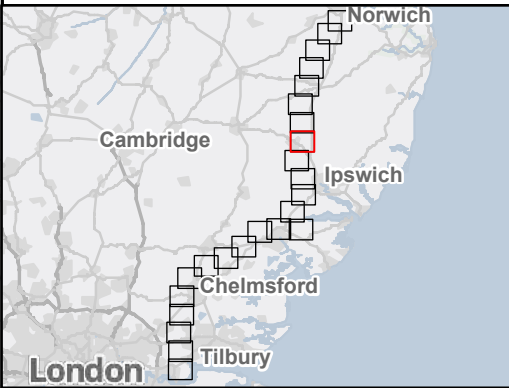
FOR CONTINUATION SEE PAGE 9



- Order limits
- Sheet index cutline
- Proposed project design details**
- Proposed standard lattice pylon location
- Proposed overhead line alignment
- Environmental mitigation
- Other temporary and permanent construction and operational works
- Discipline specific constraints**
- 250 m Study Area

Note: The proposed overhead line alignment and proposed underground cable alignment together comprise the alignment. For further details regarding the design, please refer to Figures 4.1 (document reference 6.4.F1) and 4.2 (document reference 6.4.F2).

Notes: © Crown copyright and database rights 2025 Ordnance Survey 0100031673. Contains public sector information licensed under the Open Government Licence v3.0, © National Grid UK



Rev	Date	Description	Drawn	Check	Approv
B	May 2026	FOR DCO APPLICATION	SS	AF	KB
A	Aug 2025	FOR DCO APPLICATION	KF	AF	KB

PROJECT:  
nationalgrid Norwich to Tilbury

Planning Inspectorate App Number: EN020027  
Regulation 5(2)(a)&(l)(i)

Title:  
Figure 9.4 - Contaminated Land, Geology and Hydrogeology - Geologically Designated Sites  
Page 8 of 24

Designed	K. Riley	Date	May 26
Drawn	S. Sarkar	Date	May 26
Checked	A. Fell	Date	May 26
Approved	K. Burrows	Date	May 26
Scale:	1:25,000	Datum:	AOD
Original Size:	A3	Grid:	OS
Suitability Code:	A2	Project Number:	10059280

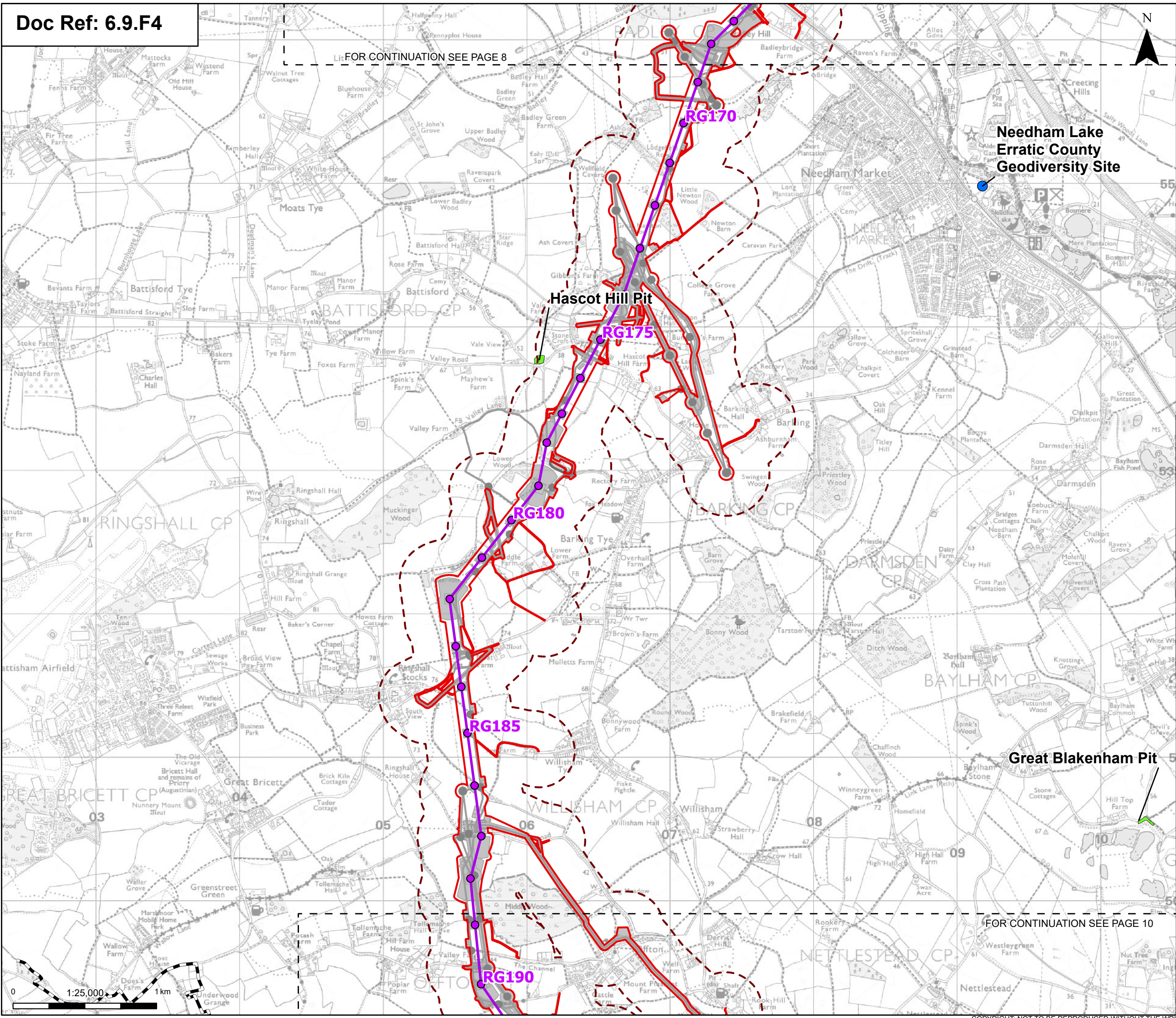
Suitability Description:  
Accepted as Concept Stage

Drawing Number:  
10059280-ARC-EBD-ZZ-DR-ZZ-00229

Revision:  
B



FOR CONTINUATION SEE PAGE 8



- Order limits
- Sheet index cutline
- Project section line
- Proposed project design details**
- Proposed standard lattice pylon location
- Proposed overhead line alignment
- Environmental mitigation
- Other temporary and permanent construction and operational works
- Discipline specific constraints**
- 250 m Study Area
- Geological Site of Special Scientific Interest (SSSI)
- Local Geological Site

Note: The proposed overhead line alignment and proposed underground cable alignment together comprise the alignment. For further details regarding the design, please refer to Figures 4.1 (document reference 6.4.F1) and 4.2 (document reference 6.4.F2).

Notes: © Crown copyright and database rights 2025 Ordnance Survey 0100031673, Contains public sector information licensed under the Open Government Licence v3.0, © National Grid UK



Rev	Date	Description	Drawn	Check	Approv
B	May 2026	FOR DCO APPLICATION	SS	AF	KB
A	Aug 2025	FOR DCO APPLICATION	KF	AF	KB

PROJECT:  
nationalgrid Norwich to Tilbury

Planning Inspectorate App Number: EN020027  
 Regulation 5(2)(a)&(l)(i)

Title:  
**Figure 9.4 - Contaminated Land, Geology and Hydrogeology - Geologically Designated Sites**  
 Page 9 of 24

Designed	K. Riley	Date	May 26
Drawn	S. Sarkar	Date	May 26
Checked	A. Fell	Date	May 26
Approved	K. Burrows	Date	May 26
Scale:	1:25,000	Datum:	AOD
Original Size:	A3	Grid:	OS
Suitability Code:	A2	Project Number:	10059280

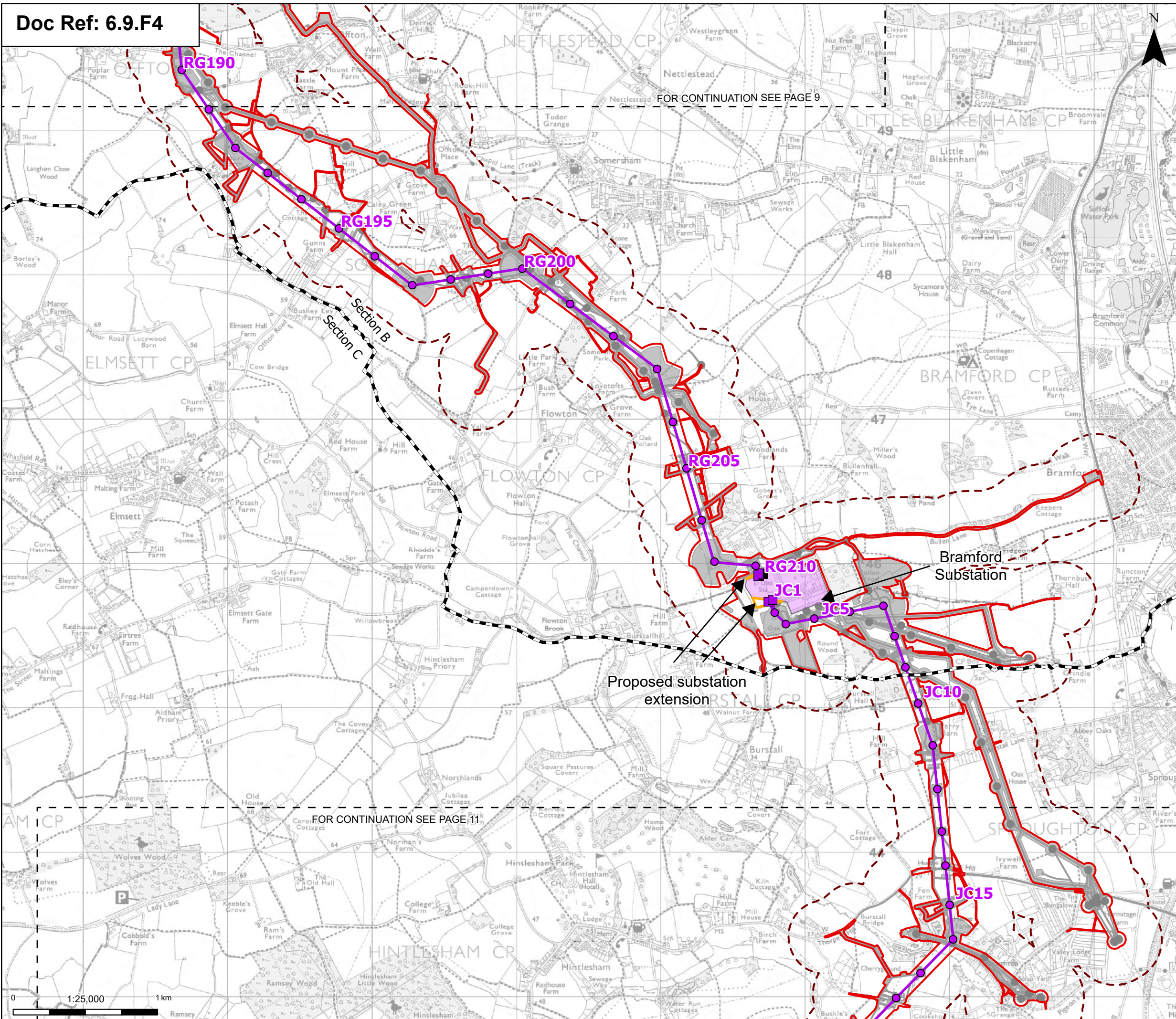
Suitability Description:  
 Accepted as Concept Stage

Drawing Number:  
 10059280-ARC-EBD-ZZ-DR-ZZ-00229

Revision:  
B

FOR CONTINUATION SEE PAGE 9

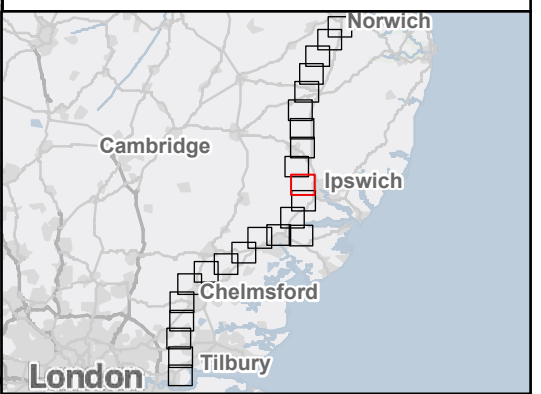
FOR CONTINUATION SEE PAGE 11



- Order limits
- Sheet index cutline
- Project section line
- Proposed project design details**
- Proposed full line tension gantry
- Proposed low duty gantry
- Proposed standard lattice pylon location
- Proposed overhead line alignment
- Bramford Substation
- Bramford Substation Extension
- Other temporary and permanent construction and operational works
- Discipline specific constraints**
- 250 m Study Area

Note: The proposed overhead line alignment and proposed underground cable alignment together comprise the alignment. For further details regarding the design, please refer to Figures 4.1 (document reference 6.4.F1) and 4.2 (document reference 6.4.F2).

Notes: © Crown copyright and database rights 2025 Ordnance Survey 0100031673, Contains public sector information licensed under the Open Government Licence v3.0, © National Grid UK




Rev	Date	Description	Drawn	Check	Approv
B	May 2026	FOR DCO APPLICATION	SS	AF	KB
A	Aug 2025	FOR DCO APPLICATION	KF	AF	KB

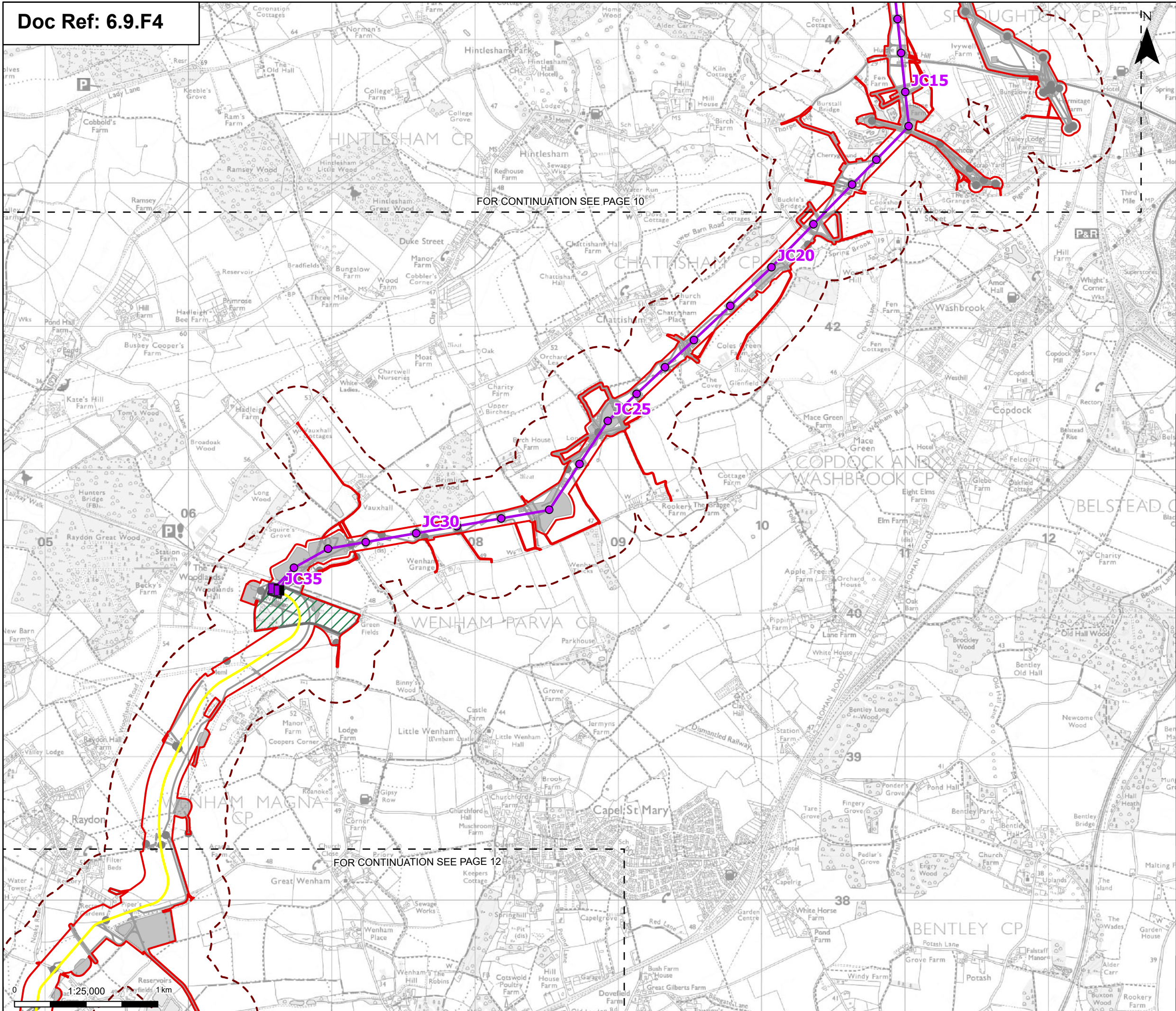
PROJECT:  
**nationalgrid** Norwich to Tilbury  
 Planning Inspectorate App Number: EN020027  
 Regulation 5(2)(a)&(l)(i)

Title:  
**Figure 9.4 - Contaminated Land, Geology and Hydrogeology - Geologically Designated Sites**  
 Page 10 of 24

Designed	K. Riley	Date	May 26
Drawn	S. Sarkar	Date	May 26
Checked	A. Fell	Date	May 26
Approved	K. Burrows	Date	May 26
Scale:	1:25,000	Datum:	AOD
Original Size:	A3	Grid:	OS
Suitability Code:	A2	Project Number:	10059280

Suitability Description:  
 Accepted as Concept Stage  
 Drawing Number:  
 10059280-ARC-EBD-ZZ-DR-ZZ-00229  
 Revision:  
 B





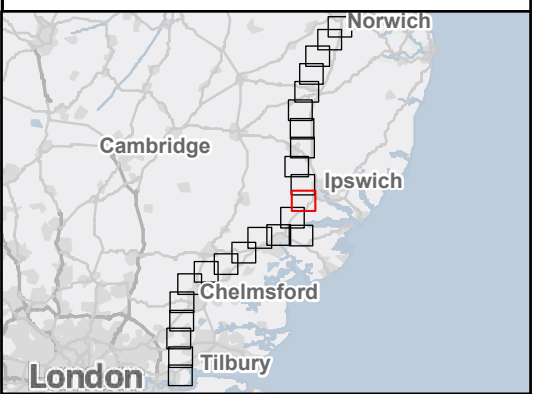
**Order limits**  
 Order limits  
 Sheet index cutline

**Proposed project design details**  
 Proposed full line tension gantry  
 Proposed standard lattice pylon location  
 Proposed overhead line alignment  
 Proposed underground cable alignment  
 Proposed cable sealing end compound (CSEC)  
 Environmental area  
 Environmental mitigation  
 Other temporary and permanent construction and operational works

**Discipline specific constraints**  
 250 m Study Area

Note: The proposed overhead line alignment and proposed underground cable alignment together comprise the alignment. For further details regarding the design, please refer to Figures 4.1 (document reference 6.4.F1) and 4.2 (document reference 6.4.F2).

Notes: © Crown copyright and database rights 2025 Ordnance Survey 0100031673, Contains public sector information licensed under the Open Government Licence v3.0, © National Grid UK



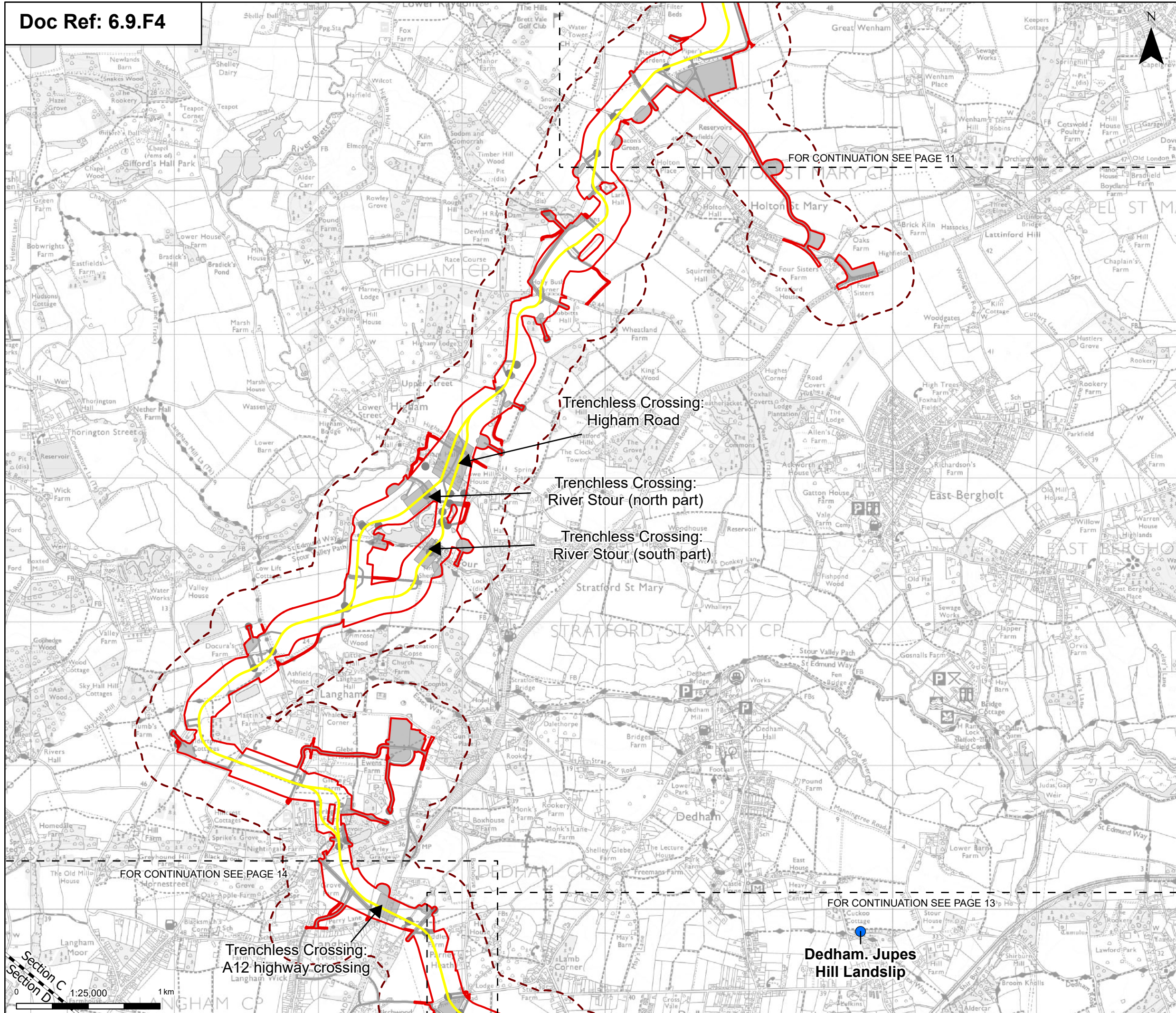
B	May 2026	FOR DCO APPLICATION	SS	AF	KB
A	Aug 2025	FOR DCO APPLICATION	KF	AF	KB
Rev	Date	Description	Drawn	Check	Approv

**PROJECT:**  
 nationalgrid Norwich to Tilbury  
 Planning Inspectorate App Number: EN020027  
 Regulation 5(2)(a)&(l)(i)

**Title:**  
 Figure 9.4 - Contaminated Land, Geology and Hydrogeology - Geologically Designated Sites  
 Page 11 of 24

Designed	K. Riley	Date	May 26
Drawn	S. Sarkar	Date	May 26
Checked	A. Fell	Date	May 26
Approved	K. Burrows	Date	May 26
Scale:	1:25,000	Datum:	AOD
Original Size:	A3	Grid:	OS
Suitability Code:	A2	Project Number:	10059280

Suitability Description: Accepted as Concept Stage  
 Drawing Number: 10059280-ARC-EBD-ZZ-DR-ZZ-00229  
 Revision: B



**Order limits**

- Order limits
- Sheet index cutline
- Project section line

**Proposed project design details**

- Proposed underground cable alignment
- Environmental mitigation
- Other temporary and permanent construction and operational works

**Discipline specific constraints**

- 250 m Study Area
- Local Geological Site

Note: The proposed overhead line alignment and proposed underground cable alignment together comprise the alignment. For further details regarding the design, please refer to Figures 4.1 (document reference 6.4.F1) and 4.2 (document reference 6.4.F2).

Notes: © Crown copyright and database rights 2025 Ordnance Survey 0100031673, Contains public sector information licensed under the Open Government Licence v3.0, © National Grid UK



Rev	Date	Description	Drawn	Check	Approv
B	May 2026	FOR DCO APPLICATION	SS	AF	KB
A	Aug 2025	FOR DCO APPLICATION	KF	AF	KB

**PROJECT:**  
 nationalgrid Norwich to Tilbury

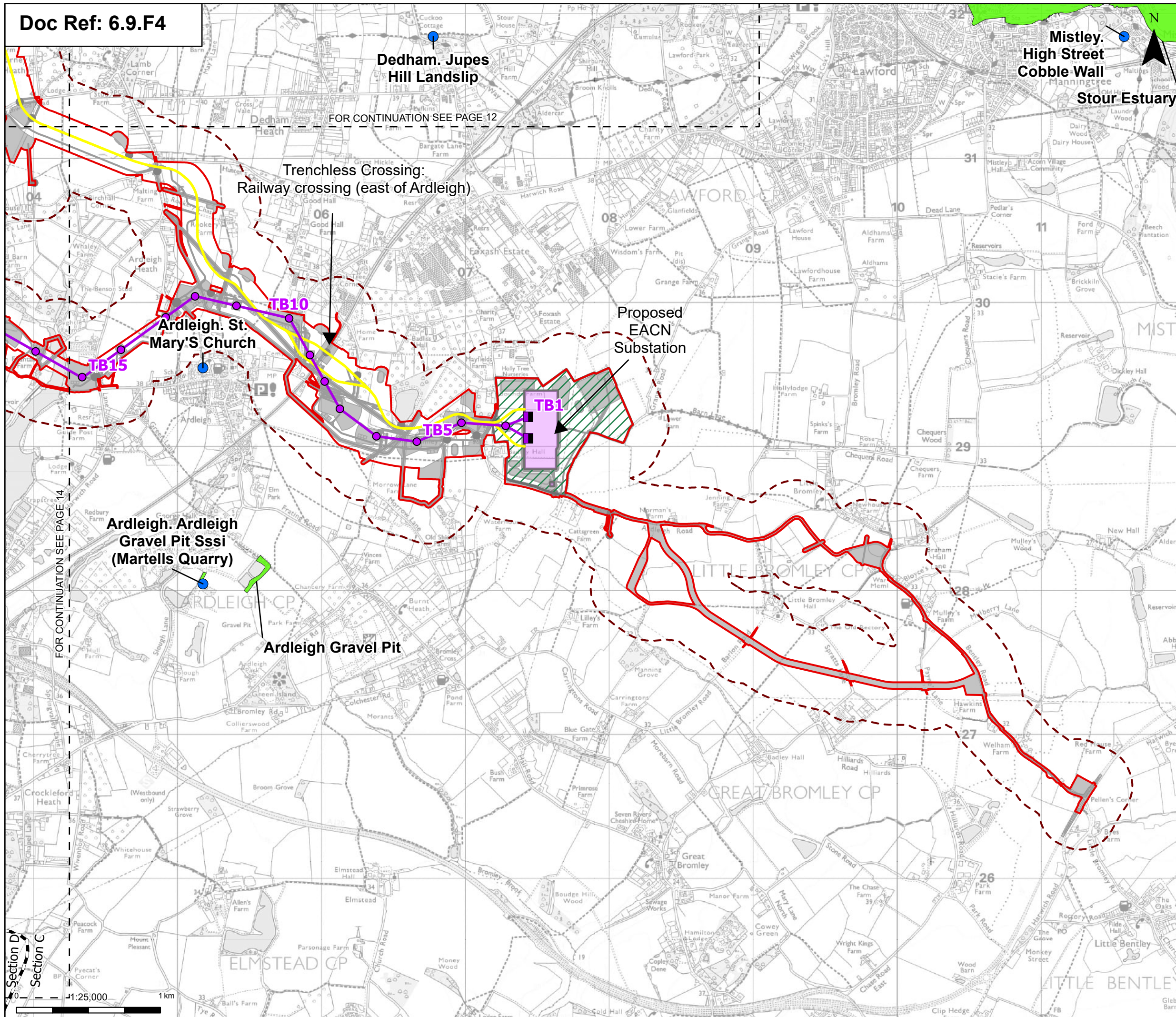
Planning Inspectorate App Number: EN020027  
 Regulation 5(2)(a)&(l)(i)

Title:  
 Figure 9.4 - Contaminated Land, Geology and Hydrogeology - Geologically Designated Sites  
 Page 12 of 24

Designed	K. Riley	Date	May 26
Drawn	S. Sarkar	Date	May 26
Checked	A. Fell	Date	May 26
Approved	K. Burrows	Date	May 26
Scale:	1:25,000	Datum:	AOD
Original Size:	A3	Grid:	OS
Suitability Code:	A2	Project Number:	10059280

Suitability Description:  
 Accepted as Concept Stage

Drawing Number: 10059280-ARC-EBD-ZZ-DR-ZZ-00229	Revision: B
--	----------------



**Order limits**

- Order limits
- Sheet index cutline
- Project section line

**Proposed project design details**

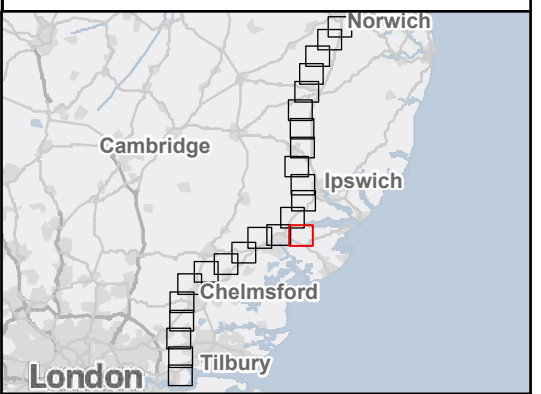
- Proposed full line tension gantry
- Proposed standard lattice pylon location
- Proposed overhead line alignment
- Proposed underground cable alignment
- Proposed DNO Substation
- Proposed East Anglia Connection Node (EACN) Substation
- Environmental area
- Other temporary and permanent construction and operational works

**Discipline specific constraints**

- 250 m Study Area
- Geological Site of Special Scientific Interest (SSSI)
- Local Geological Site

Note: The proposed overhead line alignment and proposed underground cable alignment together comprise the alignment. For further details regarding the design, please refer to Figures 4.1 (document reference 6.4.F1) and 4.2 (document reference 6.4.F2).

Notes: © Crown copyright and database rights 2025 Ordnance Survey 0100031673, Contains public sector information licensed under the Open Government Licence v3.0, © National Grid UK



Rev	Date	Description	Drawn	Check	Approv
B	May 2026	FOR DCO APPLICATION	SS	AF	KB
A	Aug 2025	FOR DCO APPLICATION	KF	AF	KB

PROJECT:  
**nationalgrid** Norwich to Tilbury

Planning Inspectorate App Number: EN020027  
 Regulation 5(2)(a)&(l)(i)

Title:  
**Figure 9.4 - Contaminated Land, Geology and Hydrogeology - Geologically Designated Sites**  
 Page 13 of 24

Designed	K. Riley	Date	May 26
Drawn	S. Sarkar	Date	May 26
Checked	A. Fell	Date	May 26
Approved	K. Burrows	Date	May 26
Scale:	1:25,000	Datum:	AOD
Original Size:	A3	Grid:	OS
Suitability Code:	A2	Project Number:	10059280

Suitability Description:  
 Accepted as Concept Stage

Drawing Number:  
 10059280-ARC-EBD-ZZ-DR-ZZ-00229

Revision:  
**B**

Great Horkesley.  
Greenbank House  
Sarsen Stones

Trenchless Crossing:  
A12 highway crossing

FOR CONTINUATION SEE PAGE 15

FOR CONTINUATION SEE PAGE 12

**Order limits**

- Order limits
- Sheet index cutline
- Project section line

**Proposed project design details**

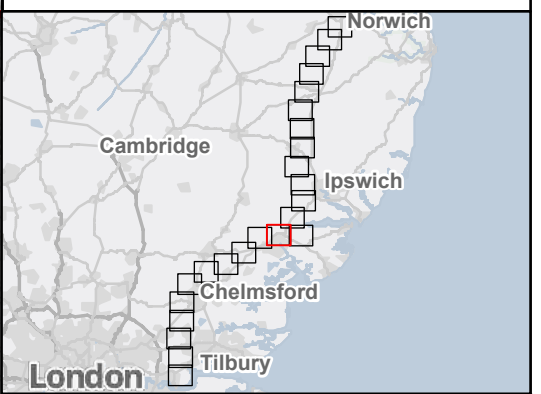
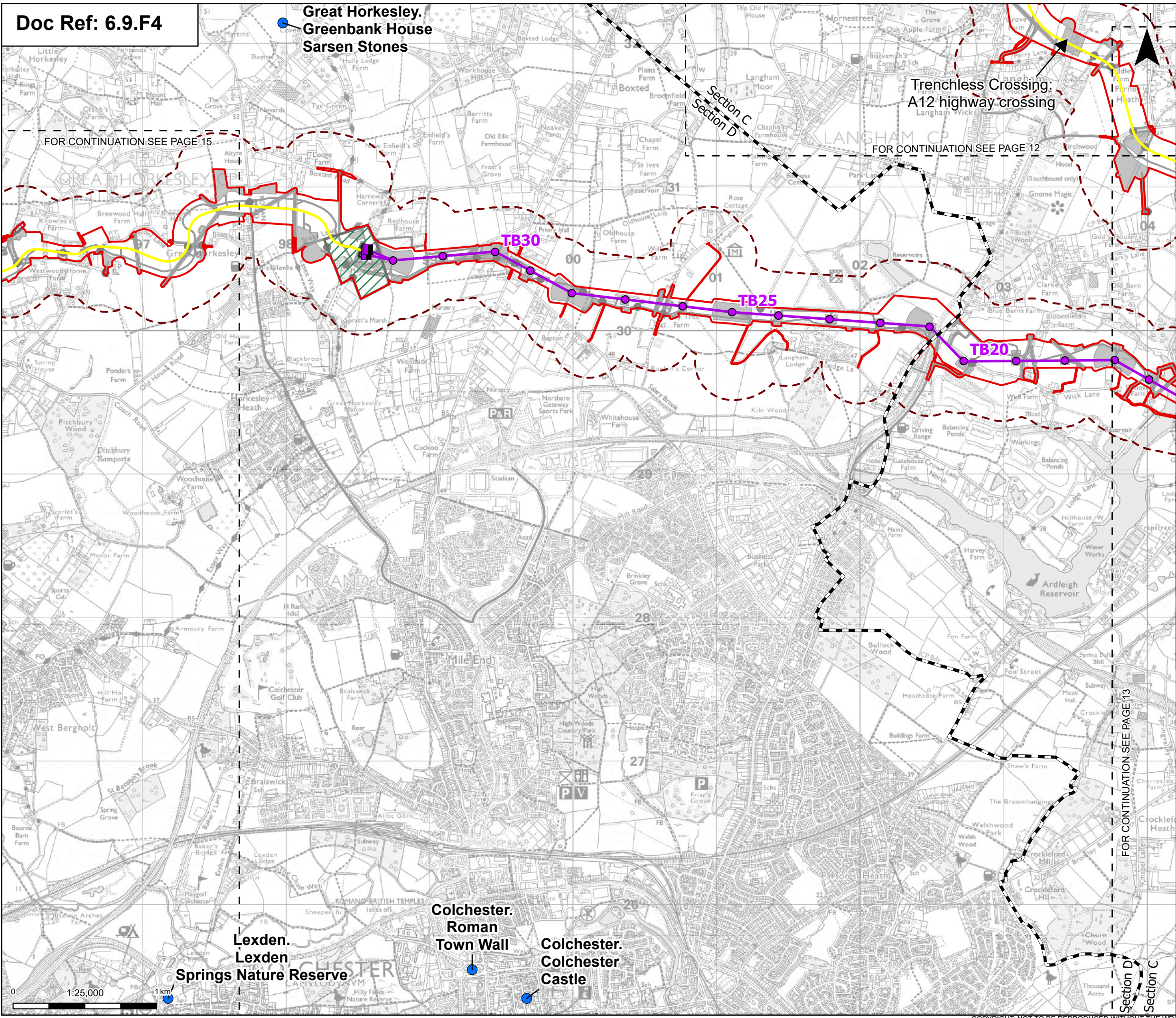
- Proposed full line tension gantry
- Proposed standard lattice pylon location
- Proposed overhead line alignment
- Proposed underground cable alignment
- Proposed cable sealing end compound (CSEC)
- Environmental area
- Environmental mitigation
- Other temporary and permanent construction and operational works

**Discipline specific constraints**

- 250 m Study Area
- Local Geological Site

Note: The proposed overhead line alignment and proposed underground cable alignment together comprise the alignment. For further details regarding the design, please refer to Figures 4.1 (document reference 6.4.F1) and 4.2 (document reference 6.4.F2).

Notes: © Crown copyright and database rights 2025 Ordnance Survey 0100031673, Contains public sector information licensed under the Open Government Licence v3.0, © National Grid UK



Rev	Date	Description	Drawn	Check	Approv
B	May 2026	FOR DCO APPLICATION	SS	AF	KB
A	Aug 2025	FOR DCO APPLICATION	KF	AF	KB

PROJECT:  
**nationalgrid** Norwich to  
Tilbury

Planning Inspectorate App Number: EN020027  
Regulation 5(2)(a)&(l)(i)

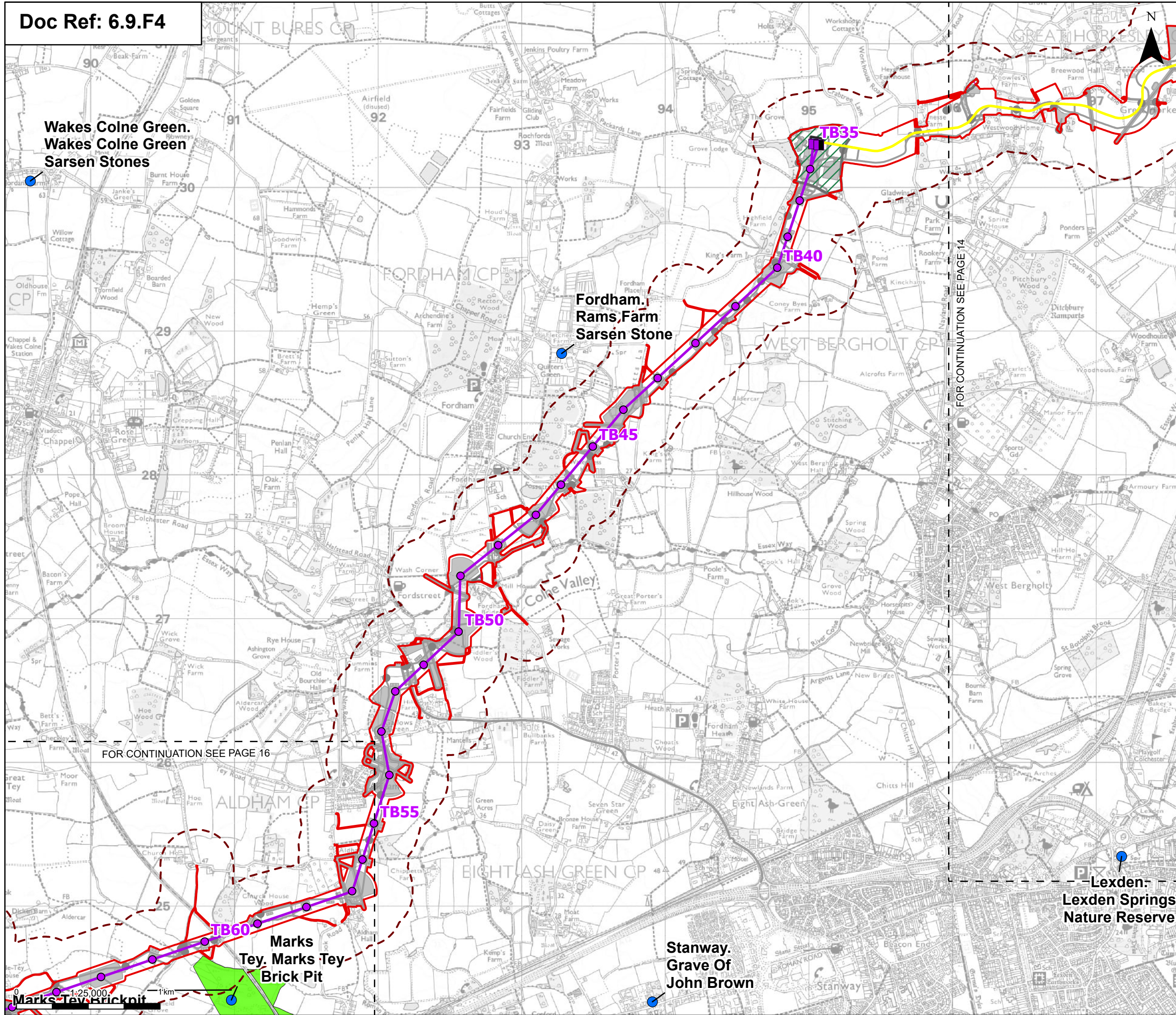
Title:  
**Figure 9.4 - Contaminated Land,  
Geology and Hydrogeology -  
Geologically Designated Sites**  
Page 14 of 24

Designed	K. Riley	Date	May 26
Drawn	S. Sarkar	Date	May 26
Checked	A. Fell	Date	May 26
Approved	K. Burrows	Date	May 26
Scale:	1:25,000	Datum:	AOD
Original Size:	A3	Grid:	OS
Suitability Code:	A2	Project Number:	10059280

Suitability Description:  
Accepted as Concept Stage

Drawing Number:  
10059280-ARC-EBD-ZZ-DR-ZZ-00229

Revision:  
B



**Order limits**

- Order limits
- Sheet index cutline

**Proposed project design details**

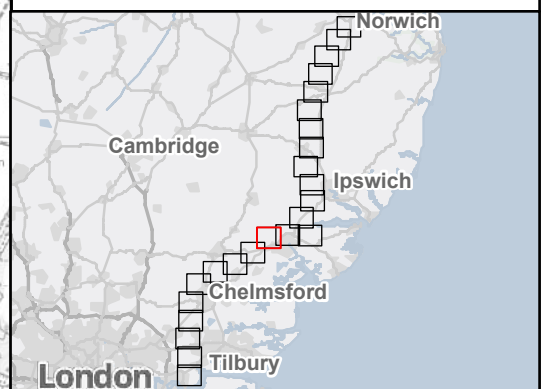
- Proposed full line tension gantry
- Proposed standard lattice pylon location
- Proposed overhead line alignment
- Proposed underground cable alignment
- Proposed cable sealing end compound (CSEC)
- Environmental area
- Environmental mitigation
- Other temporary and permanent construction and operational works

**Discipline specific constraints**

- 250 m Study Area
- Geological Site of Special Scientific Interest (SSSI)
- Local Geological Site

Note: The proposed overhead line alignment and proposed underground cable alignment together comprise the alignment. For further details regarding the design, please refer to Figures 4.1 (document reference 6.4.F1) and 4.2 (document reference 6.4.F2).

Notes: © Crown copyright and database rights 2025 Ordnance Survey 0100031673, Contains public sector information licensed under the Open Government Licence v3.0, © National Grid UK



Rev	Date	Description	Drawn	Check	Approv
B	May 2026	FOR DCO APPLICATION	SS	AF	KB
A	Aug 2025	FOR DCO APPLICATION	KF	AF	KB

PROJECT:  
**nationalgrid** Norwich to Tilbury

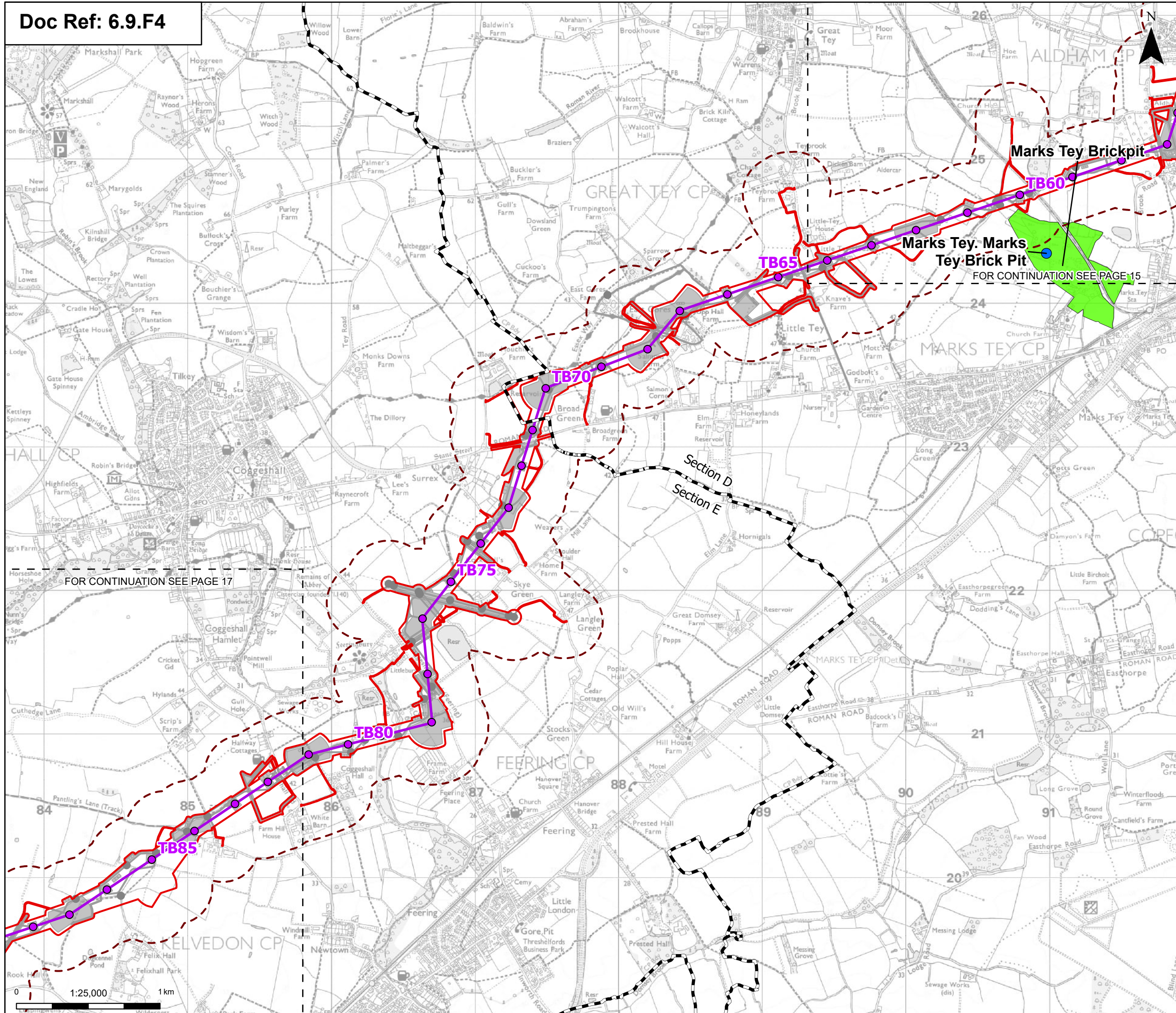
Planning Inspectorate App Number: EN020027  
 Regulation 5(2)(a)&(l)(i)

Title:  
 Figure 9.4 - Contaminated Land, Geology and Hydrogeology - Geologically Designated Sites  
 Page 15 of 24

Designed	K. Riley	Date	May 26
Drawn	S. Sarkar	Date	May 26
Checked	A. Fell	Date	May 26
Approved	K. Burrows	Date	May 26
Scale:	1:25,000	Datum:	AOD
Original Size:	A3	Grid:	OS
Suitability Code:	A2	Project Number:	10059280

Suitability Description:  
 Accepted as Concept Stage

Drawing Number: 10059280-ARC-EBD-ZZ-DR-ZZ-00229	Revision: B
--	----------------



**Order limits**

- Order limits (Red outline)
- Sheet index cutline (Dashed black line)
- Project section line (Black line)

**Proposed project design details**

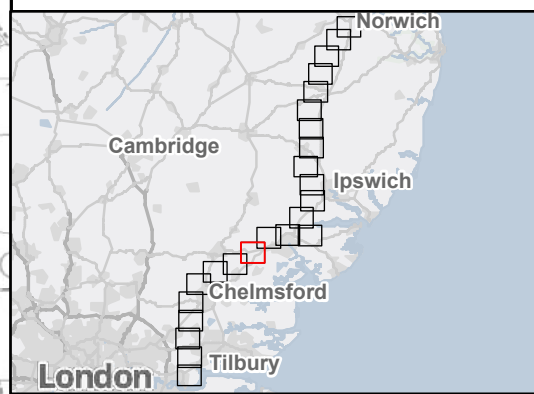
- Proposed standard lattice pylon location (Purple dot)
- Proposed overhead line alignment (Purple line)
- Environmental mitigation (Hatched area)
- Other temporary and permanent construction and operational works (Grey area)

**Discipline specific constraints**

- 250 m Study Area (Dashed red line)
- Geological Site of Special Scientific Interest (SSSI) (Green area)
- Local Geological Site (Blue dot)

Note: The proposed overhead line alignment and proposed underground cable alignment together comprise the alignment. For further details regarding the design, please refer to Figures 4.1 (document reference 6.4.F1) and 4.2 (document reference 6.4.F2).

Notes: © Crown copyright and database rights 2025 Ordnance Survey 0100031673, Contains public sector information licensed under the Open Government Licence v3.0, © National Grid UK



Rev	Date	Description	Drawn	Check	Approv
B	May 2026	FOR DCO APPLICATION	SS	AF	KB
A	Aug 2025	FOR DCO APPLICATION	KF	AF	KB

**PROJECT:**  
**nationalgrid** Norwich to Tilbury

Planning Inspectorate App Number: EN020027  
 Regulation 5(2)(a)&(l)(i)

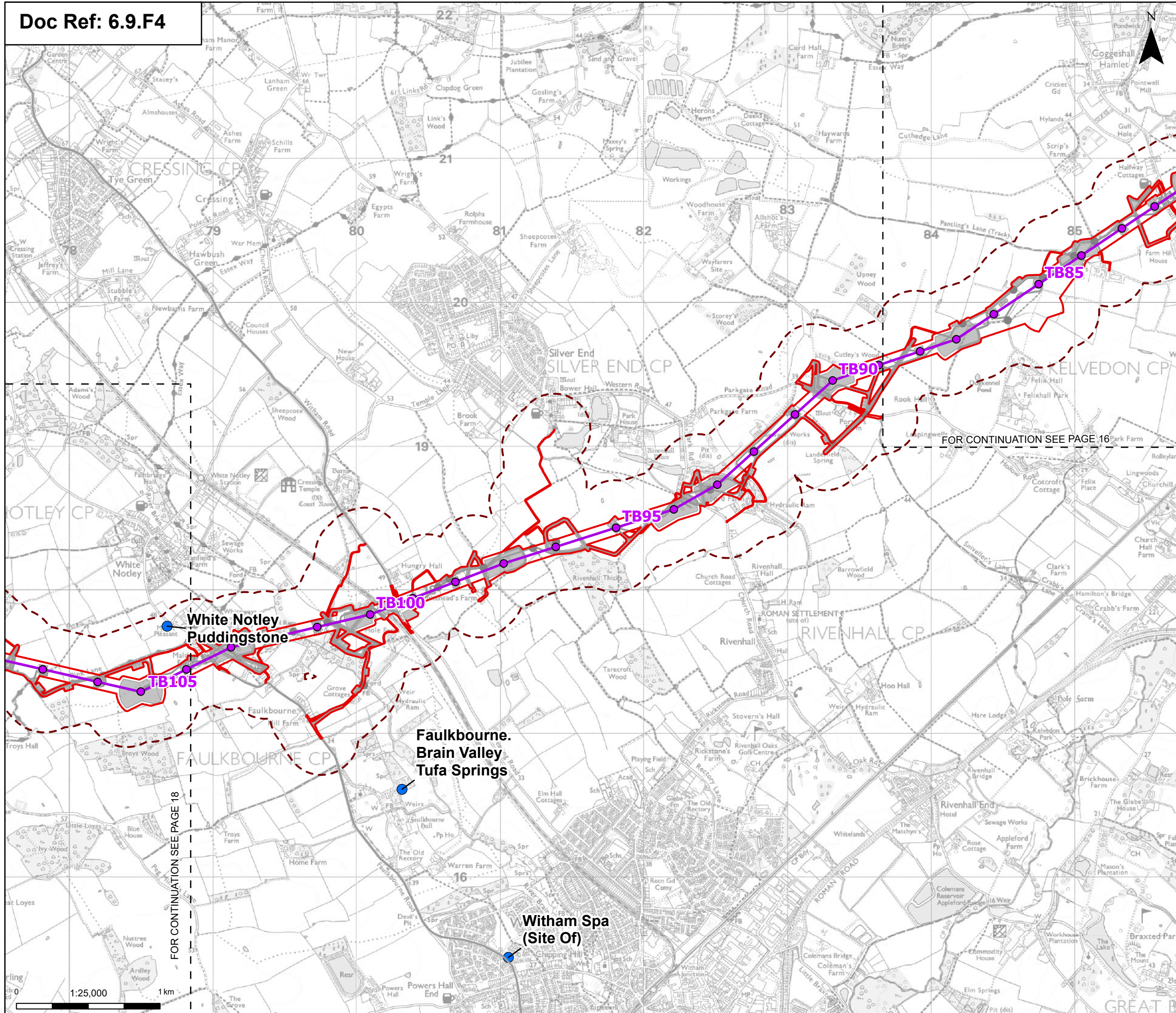
**Title:**  
 Figure 9.4 - Contaminated Land, Geology and Hydrogeology - Geologically Designated Sites  
 Page 16 of 24

Designed	K. Riley	Date	May 26
Drawn	S. Sarkar	Date	May 26
Checked	A. Fell	Date	May 26
Approved	K. Burrows	Date	May 26
Scale:	1:25,000	Datum:	AOD
Original Size:	A3	Grid:	OS
Suitability Code:	A2	Project Number:	10059280

Suitability Description:  
 Accepted as Concept Stage

Drawing Number:  
 10059280-ARC-EBD-ZZ-DR-ZZ-00229

Revision:  
 B



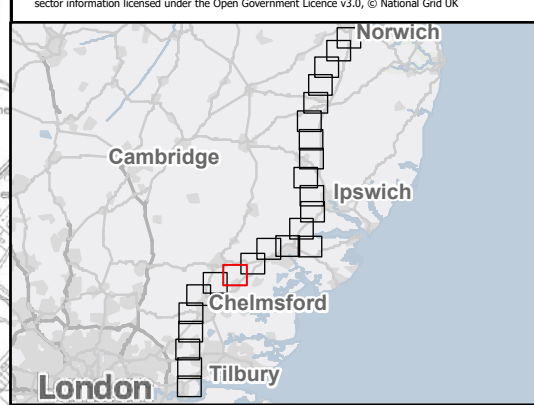
**Order limits**  
 Order limits  
 Sheet index cutline

**Proposed project design details**  
 Proposed standard lattice pylon location  
 Proposed overhead line alignment  
 Other temporary and permanent construction and operational works

**Discipline specific constraints**  
 250 m Study Area  
 Local Geological Site

Note: The proposed overhead line alignment and proposed underground cable alignment together comprise the alignment. For further details regarding the design, please refer to Figures 4.1 (document reference 6.4.F1) and 4.2 (document reference 6.4.F2).

Notes: © Crown copyright and database rights 2025 Ordnance Survey 0100031673, Contains public sector information licensed under the Open Government Licence v3.0, © National Grid UK



Rev	Date	Description	Drawn	Check	Approv
B	May 2026	FOR DCO APPLICATION	SS	AF	KB
A	Aug 2025	FOR DCO APPLICATION	KF	AF	KB

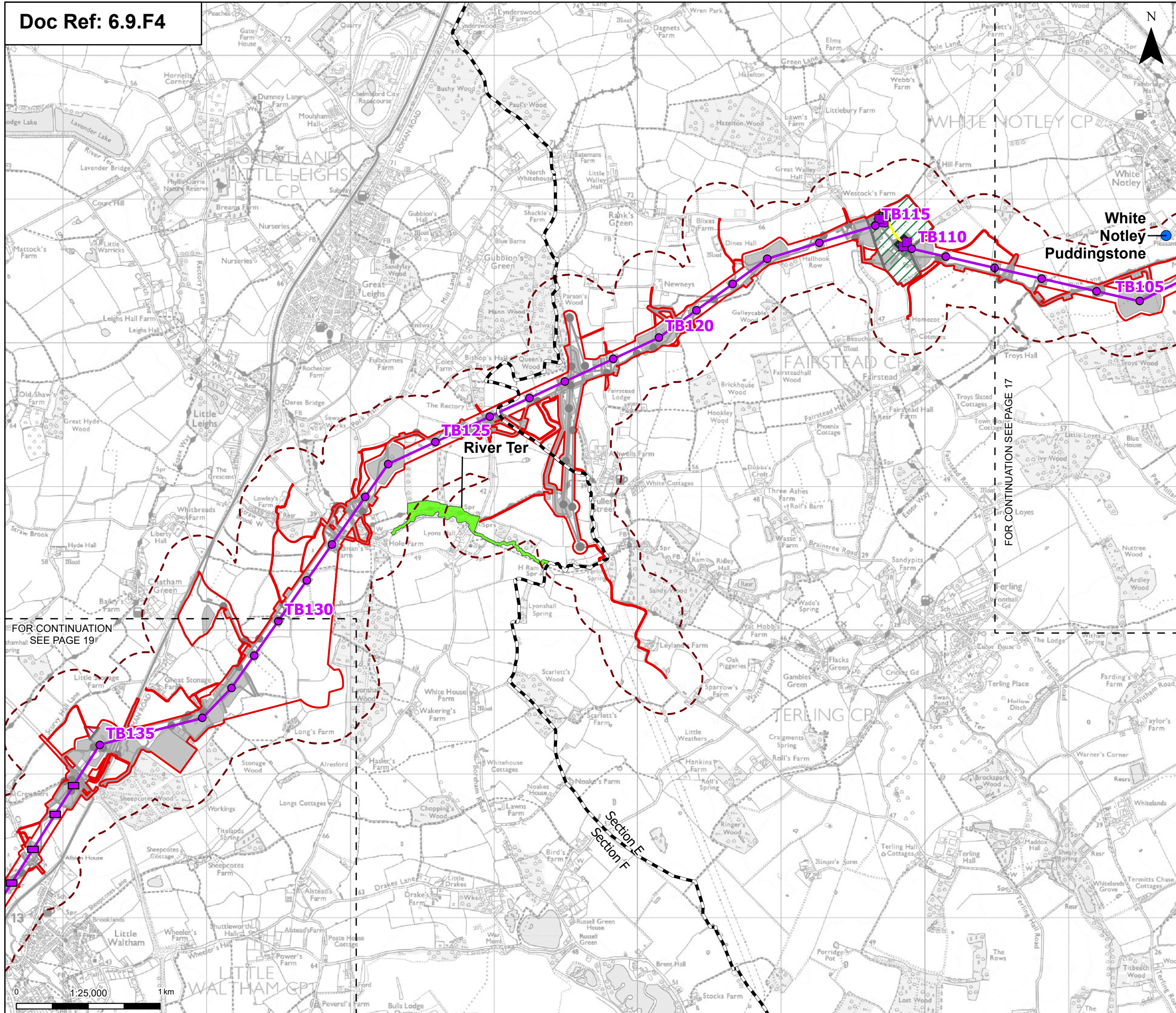
**PROJECT:**  
 nationalgrid Norwich to Tilbury  
 Planning Inspectorate App Number: EN020027  
 Regulation 5(2)(a)&(l)(i)

**Title:**  
 Figure 9.4 - Contaminated Land, Geology and Hydrogeology - Geologically Designated Sites  
 Page 17 of 24

Designed	K. Riley	Date	May 26
Drawn	S. Sarkar	Date	May 26
Checked	A. Fell	Date	May 26
Approved	K. Burrows	Date	May 26
Scale:	1:25,000	Datum:	AOD
Original Size:	A3	Grid:	OS
Suitability Code:	A2	Project Number:	10059280

Accepted as Concept Stage

Drawing Number: 10059280-ARC-EBD-ZZ-DR-ZZ-00229  
 Revision: B



**Order limits**

- Order limits
- Sheet index outline
- Project section line

**Proposed project design details**

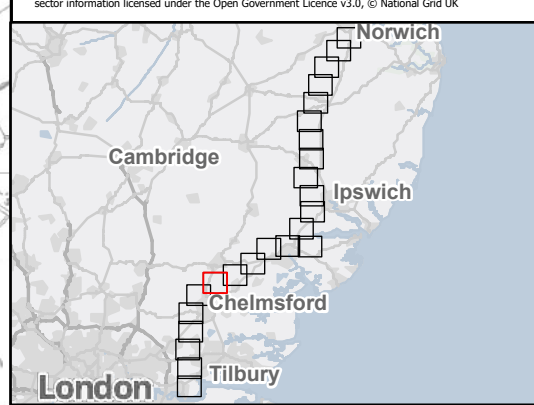
- Proposed low duty gantry
- Proposed low height pylon location
- Proposed standard lattice pylon location
- Proposed overhead line alignment
- Proposed underground cable alignment
- Proposed cable sealing end compound (CSEC)
- Environmental area
- Environmental mitigation
- Other temporary and permanent construction and operational works

**Discipline specific constraints**

- 250 m Study Area
- Geological Site of Special Scientific Interest (SSSI)
- Local Geological Site

Note: The proposed overhead line alignment and proposed underground cable alignment together comprise the alignment. For further details regarding the design, please refer to Figures 4.1 (document reference 6.4.F1) and 4.2 (document reference 6.4.F2).

Notes: © Crown copyright and database rights 2025 Ordnance Survey 0100031673, Contains public sector information licensed under the Open Government Licence v3.0, © National Grid UK



FOR CONTINUATION SEE PAGE 19

FOR CONTINUATION SEE PAGE 17

B	May 2026	FOR DCO APPLICATION	SS	AF	KB
A	Aug 2025	FOR DCO APPLICATION	KF	AF	KB
Rev	Date	Description	Drawn	Check	Approv

PROJECT: **nationalgrid** Norwich to Tilbury

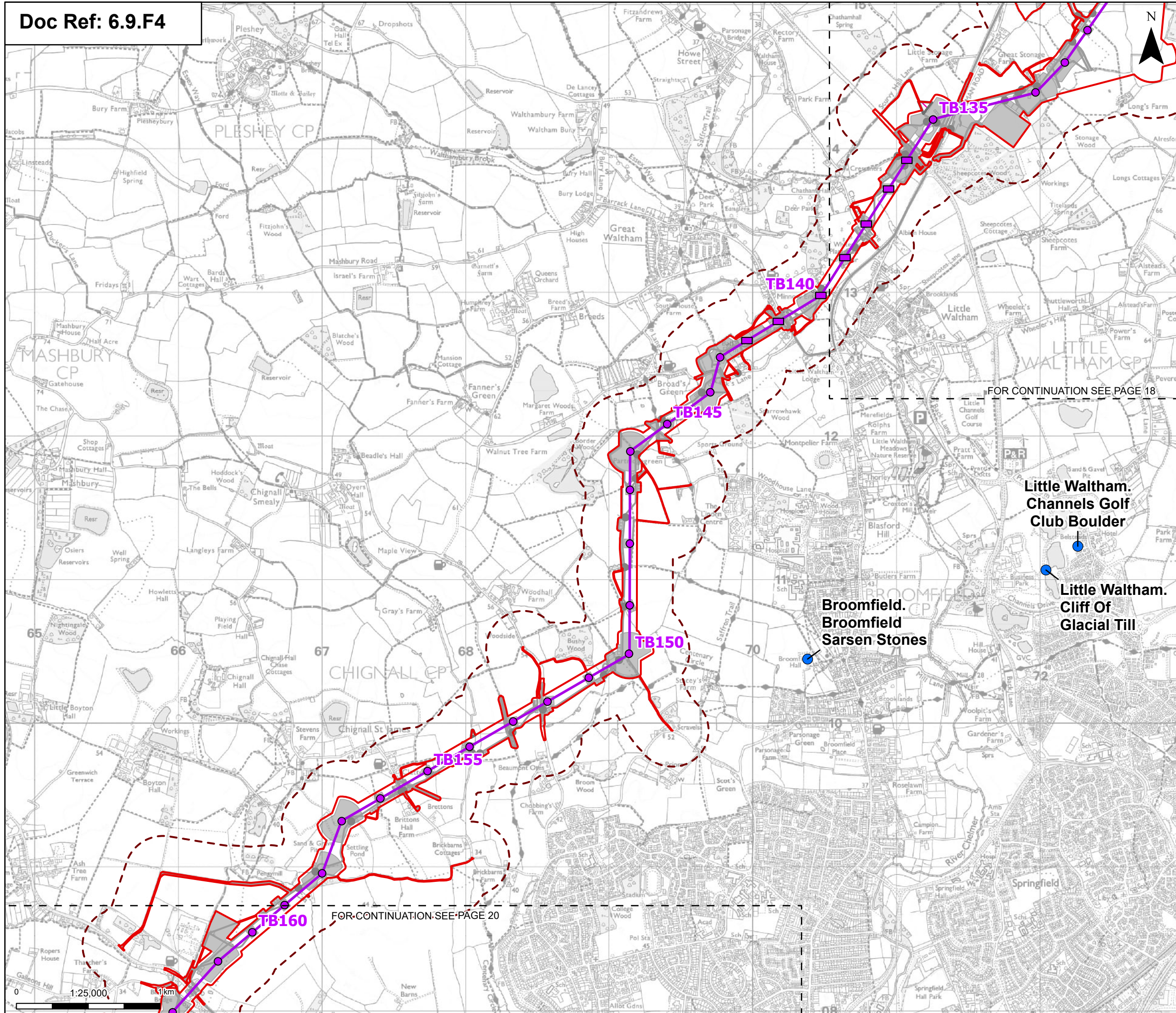
Planning Inspectorate App Number: EN020027  
Regulation 5(2)(a)&(l)(i)

Title: **Figure 9.4 - Contaminated Land, Geology and Hydrogeology - Geologically Designated Sites**  
Page 18 of 24

Designed	K. Riley	Date	May 26
Drawn	S. Sarkar	Date	May 26
Checked	A. Fell	Date	May 26
Approved	K. Burrows	Date	May 26
Scale:	1:25,000	Datum:	AOD
Original Size:	A3	Grid:	OS
Suitability Code:	A2	Project Number:	10059280

Suitability Description: **Accepted as Concept Stage**

Drawing Number: 10059280-ARC-EBD-ZZ-DR-ZZ-00229  
Revision: **B**



**Order limits**

- Order limits
- Sheet index cutline

**Proposed project design details**

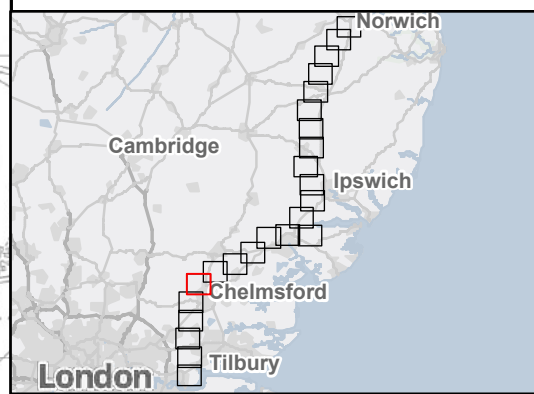
- Proposed low height pylon location
- Proposed standard lattice pylon location
- Proposed overhead line alignment
- Environmental mitigation
- Other temporary and permanent construction and operational works

**Discipline specific constraints**

- 250 m Study Area
- Local Geological Site

Note: The proposed overhead line alignment and proposed underground cable alignment together comprise the alignment. For further details regarding the design, please refer to Figures 4.1 (document reference 6.4.F1) and 4.2 (document reference 6.4.F2).

Notes: © Crown copyright and database rights 2025 Ordnance Survey 0100031673, Contains public sector information licensed under the Open Government Licence v3.0, © National Grid UK



Rev	Date	Description	Drawn	Check	Approv
B	May 2026	FOR DCO APPLICATION	SS	AF	KB
A	Aug 2025	FOR DCO APPLICATION	KF	AF	KB

PROJECT: **Norwich to Tilbury**

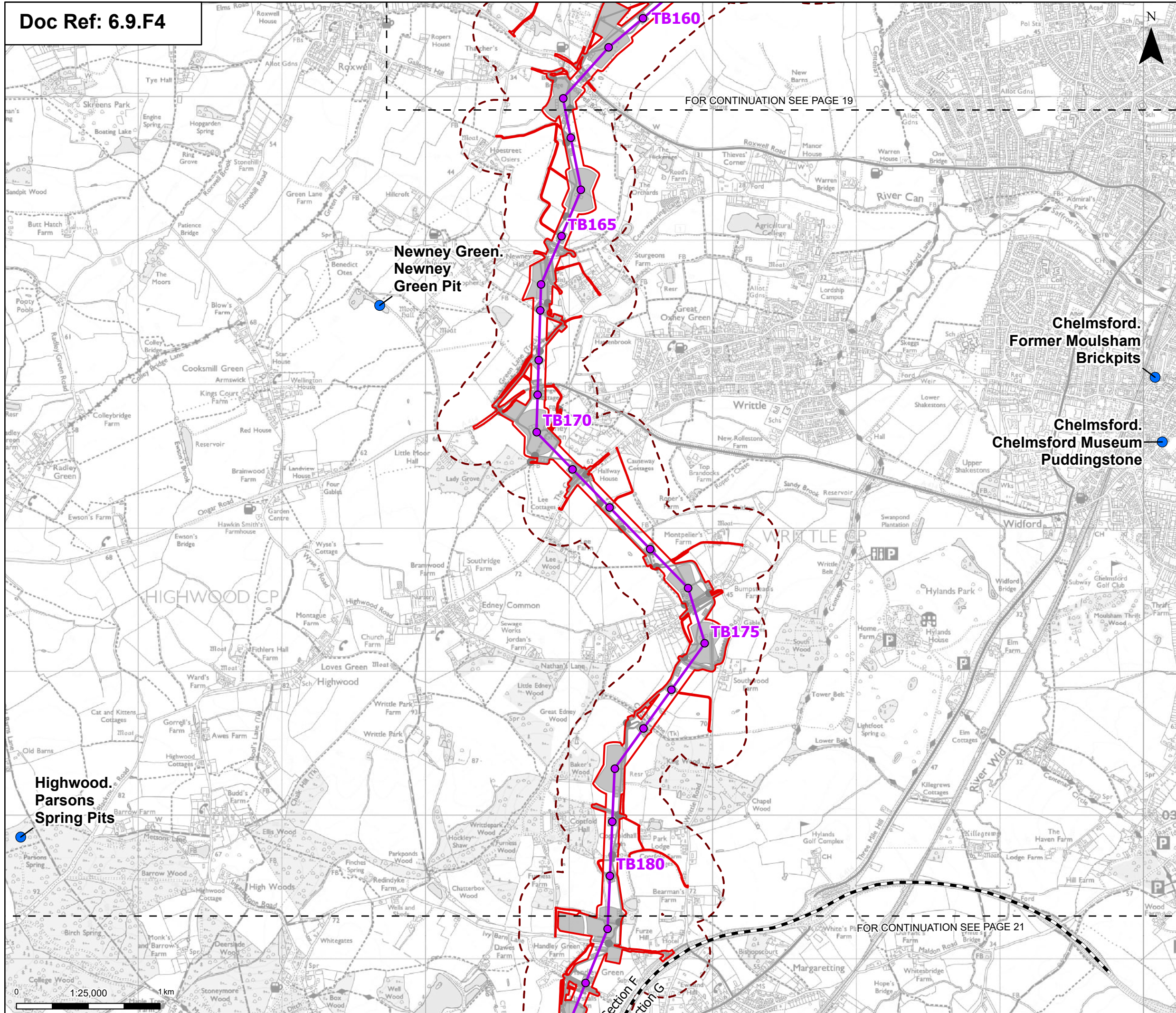
Planning Inspectorate App Number: EN020027  
Regulation 5(2)(a)&(l)(i)

Title: **Figure 9.4 - Contaminated Land, Geology and Hydrogeology - Geologically Designated Sites**  
Page 19 of 24

Designed	K. Riley	Date	May 26
Drawn	S. Sarkar	Date	May 26
Checked	A. Fell	Date	May 26
Approved	K. Burrows	Date	May 26
Scale:	1:25,000	Datum:	AOD
Original Size:	A3	Grid:	OS
Suitability Code:	A2	Project Number:	10059280

Accepted as Concept Stage

Drawing Number: 10059280-ARC-EBD-ZZ-DR-ZZ-00229  
Revision: B



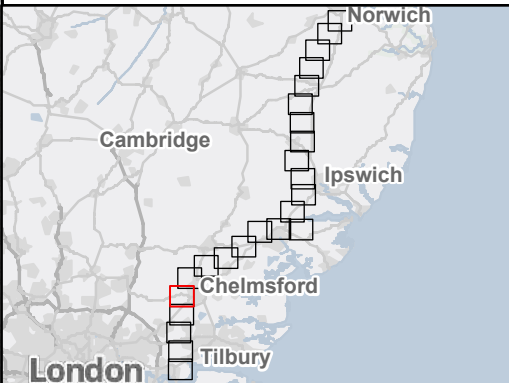
FOR CONTINUATION SEE PAGE 19

FOR CONTINUATION SEE PAGE 21

- Order limits
- Sheet index cutline
- Project section line
- Proposed project design details**
- Proposed standard lattice pylon location
- Proposed overhead line alignment
- Environmental mitigation
- Other temporary and permanent construction and operational works
- Discipline specific constraints**
- 250 m Study Area
- Local Geological Site

Note: The proposed overhead line alignment and proposed underground cable alignment together comprise the alignment. For further details regarding the design, please refer to Figures 4.1 (document reference 6.4.F1) and 4.2 (document reference 6.4.F2).

Notes: © Crown copyright and database rights 2025 Ordnance Survey 0100031673, Contains public sector information licensed under the Open Government Licence v3.0, © National Grid UK



B	May 2026	FOR DCO APPLICATION	SS	AF	KB
A	Aug 2025	FOR DCO APPLICATION	KF	AF	KB
Rev	Date	Description	Drawn	Check	Approv

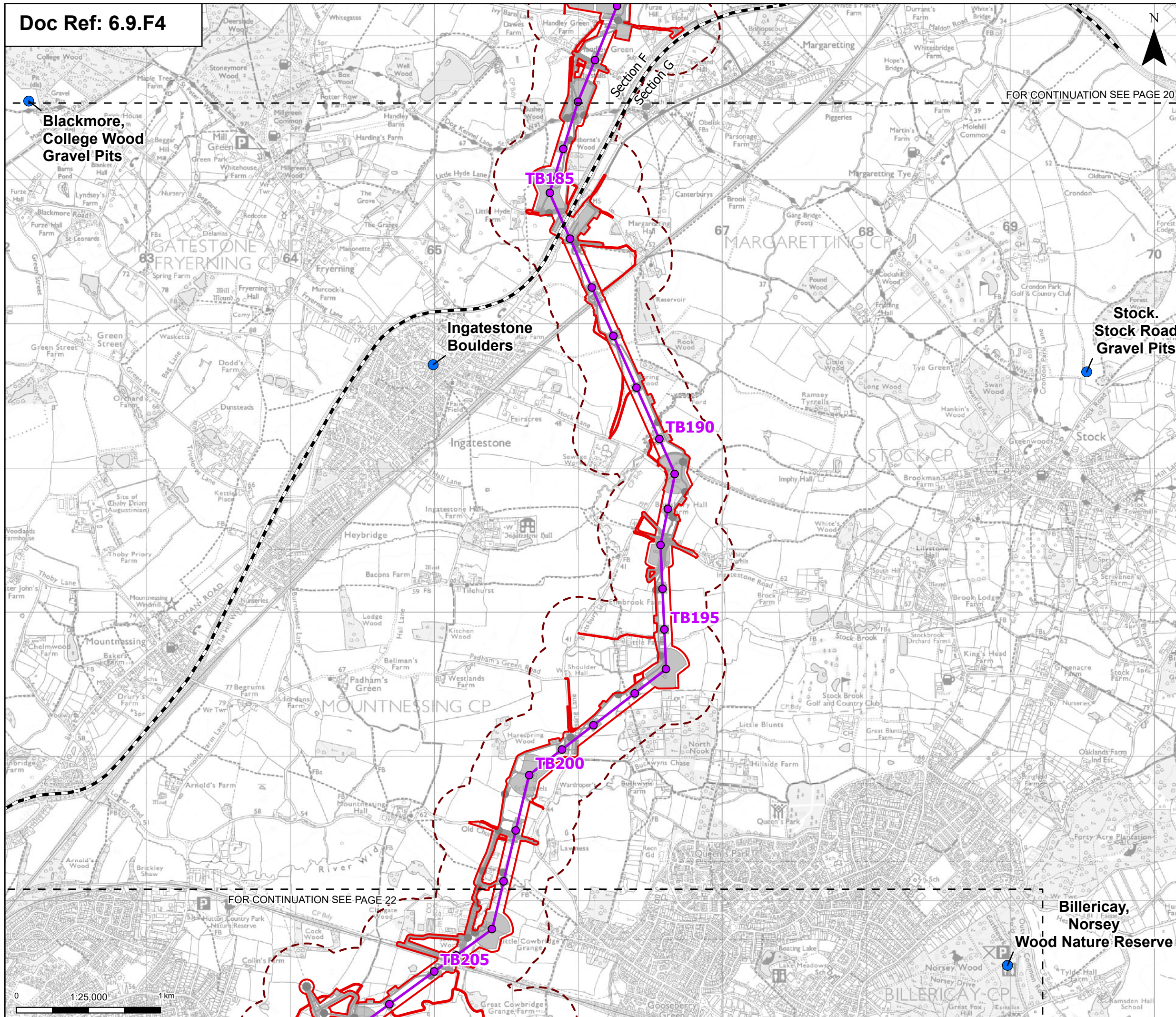
PROJECT:  
**nationalgrid** Norwich to Tilbury  
 Planning Inspectorate App Number: EN020027  
 Regulation 5(2)(a)&(l)(i)

Title:  
 Figure 9.4 - Contaminated Land, Geology and Hydrogeology - Geologically Designated Sites  
 Page 20 of 24

Designed	K. Riley	Date	May 26
Drawn	S. Sarkar	Date	May 26
Checked	A. Fell	Date	May 26
Approved	K. Burrows	Date	May 26
Scale:	1:25,000	Datum:	AOD
Original Size:	A3	Grid:	OS
Suitability Code:	A2	Project Number:	10059280

Suitability Description:  
 Accepted as Concept Stage

Drawing Number:  
 10059280-ARC-EBD-ZZ-DR-ZZ-00229  
 Revision:  
 B



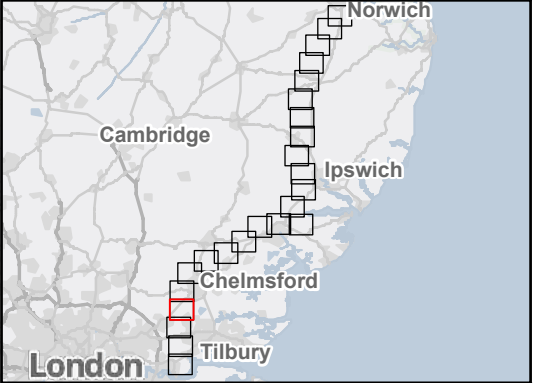
FOR CONTINUATION SEE PAGE 20

FOR CONTINUATION SEE PAGE 22

- Order limits
- Sheet index cutline
- Project section line
- Proposed project design details**
- Proposed standard lattice pylon location
- Proposed overhead line alignment
- Environmental mitigation
- Other temporary and permanent construction and operational works
- Discipline specific constraints**
- 250 m Study Area
- Local Geological Site

Note: The proposed overhead line alignment and proposed underground cable alignment together comprise the alignment. For further details regarding the design, please refer to Figures 4.1 (document reference 6.4.F1) and 4.2 (document reference 6.4.F2).

Notes: © Crown copyright and database rights 2025 Ordnance Survey 0100031673, Contains public sector information licensed under the Open Government Licence v3.0, © National Grid UK



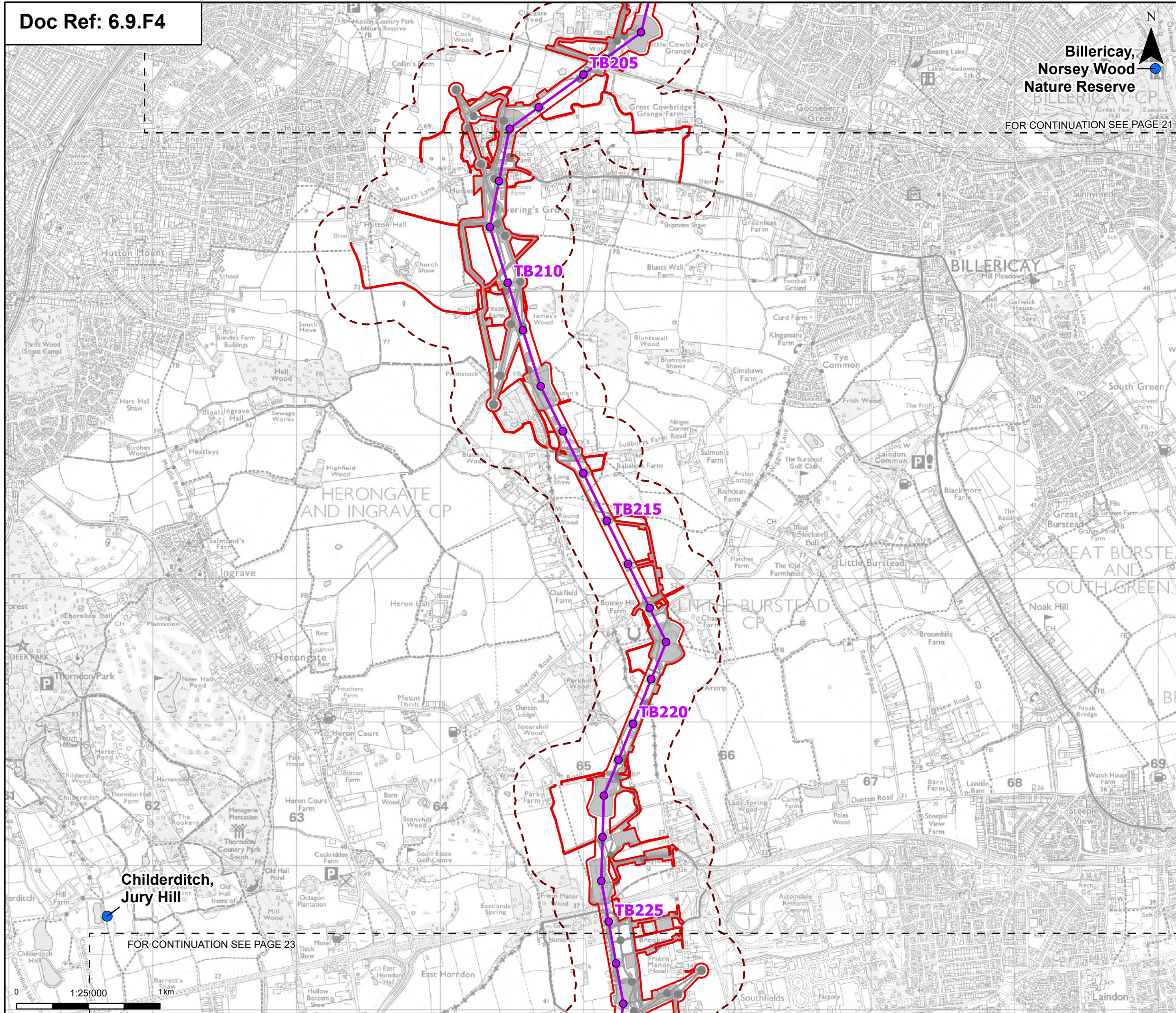
Rev	Date	Description	Drawn	Check	Approv
B	May 2026	FOR DCO APPLICATION	SS	AF	KB
A	Aug 2025	FOR DCO APPLICATION	KF	AF	KB

**PROJECT:**  
nationalgrid Norwich to Tilbury  
 Planning Inspectorate App Number: EN020027  
 Regulation 5(2)(a)&(l)(i)

**Title:**  
 Figure 9.4 - Contaminated Land, Geology and Hydrogeology - Geologically Designated Sites  
 Page 21 of 24

Designed	K. Riley	Date	May 26
Drawn	S. Sarkar	Date	May 26
Checked	A. Fell	Date	May 26
Approved	K. Burrows	Date	May 26
Scale:	1:25,000	Datum:	AOD
Original Size:	A3	Grid:	OS
Suitability Code:	A2	Project Number:	10059280

Suitability Description: Accepted as Concept Stage  
 Drawing Number: 10059280-ARC-EBD-ZZ-DR-ZZ-00229  
 Revision: B



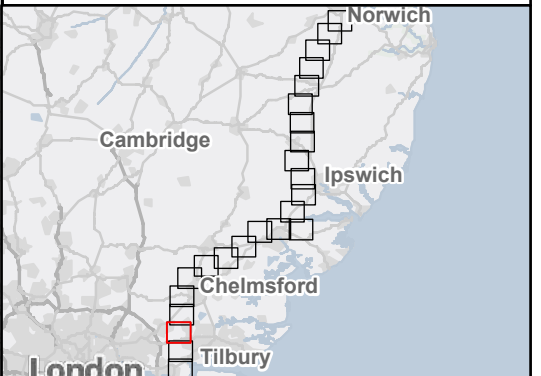
**Billericay,  
Norsey Wood  
Nature Reserve**

FOR CONTINUATION SEE PAGE 21

- Order limits
- Sheet index cutline
- Proposed project design details**
- Proposed standard lattice pylon location
- Proposed overhead line alignment
- Other temporary and permanent construction and operational works
- Discipline specific constraints**
- 250 m Study Area
- Local Geological Site

Note: The proposed overhead line alignment and proposed underground cable alignment together comprise the alignment. For further details regarding the design, please refer to Figures 4.1 (document reference 6.4.F1) and 4.2 (document reference 6.4.F2).

Notes: © Crown copyright and database rights 2025 Ordnance Survey 0100031673, Contains public sector information licensed under the Open Government Licence v3.0, © National Grid UK



B	May 2026	FOR DCO APPLICATION	SS	AF	KB
A	Aug 2025	FOR DCO APPLICATION	KF	AF	KB
Rev	Date	Description	Drawn	Check	Approv

**PROJECT:**  
nationalgrid Norwich to Tilbury

Planning Inspectorate App Number: EN020027  
Regulation 5(2)(a)&(l)(i)

Title:  
Figure 9.4 - Contaminated Land, Geology and Hydrogeology - Geologically Designated Sites  
Page 22 of 24

Designed	K. Riley	Date	May 26
Drawn	S. Sarkar	Date	May 26
Checked	A. Fell	Date	May 26
Approved	K. Burrows	Date	May 26
Scale:	1:25,000	Datum:	AOD
Original Size:	A3	Grid:	OS
Suitability Code:	A2	Project Number:	10059280

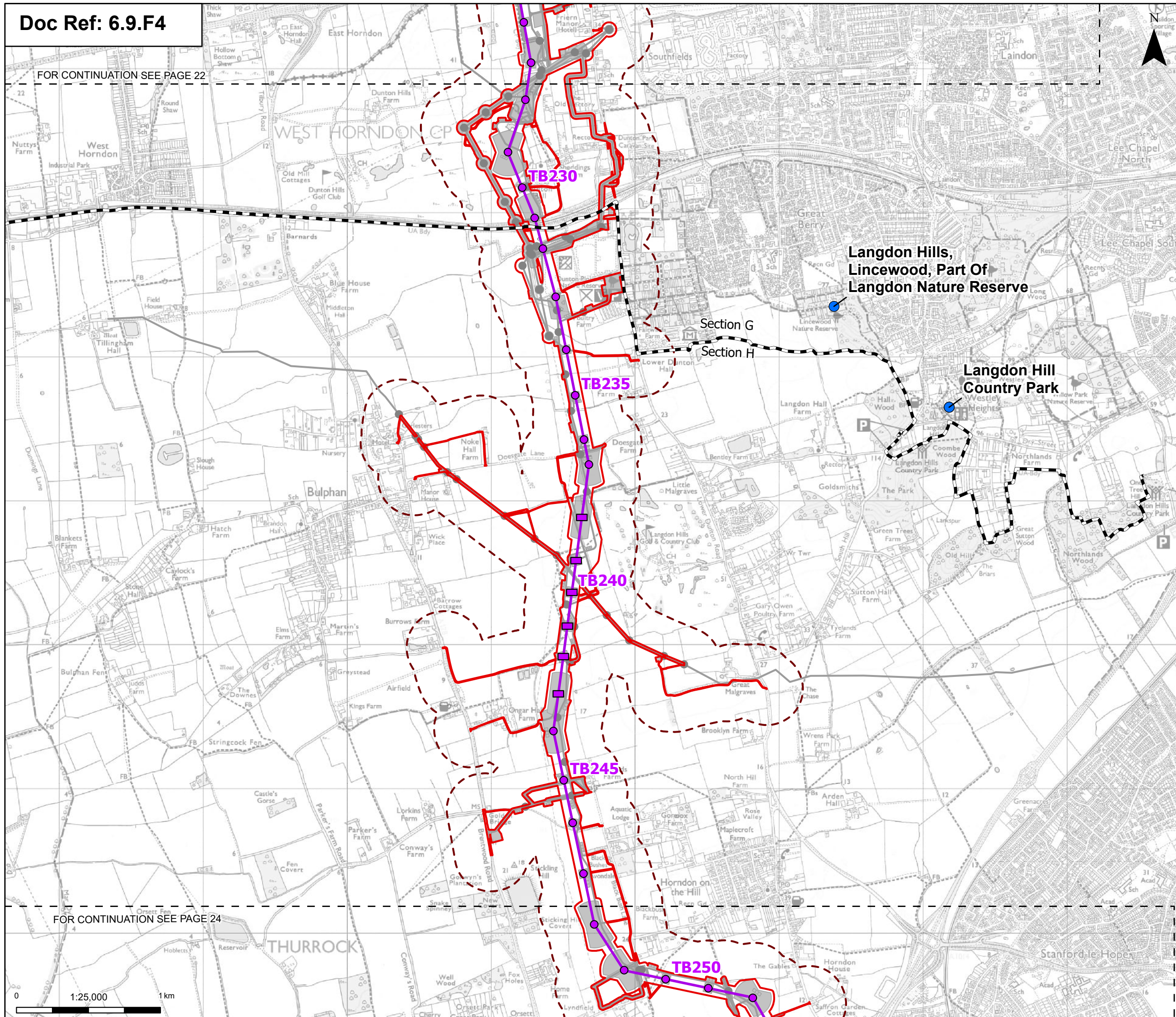
Suitability Description:  
Accepted as Concept Stage

Drawing Number:  
10059280-ARC-EBD-ZZ-DR-ZZ-00229

Revision:  
B

FOR CONTINUATION SEE PAGE 22

FOR CONTINUATION SEE PAGE 24



- Order limits
- Sheet index cutline
- Project section line
- Proposed project design details**
- Proposed low height pylon location
- Proposed standard lattice pylon location
- Proposed overhead line alignment
- Environmental mitigation
- Other temporary and permanent construction and operational works
- Discipline specific constraints**
- 250 m Study Area
- Local Geological Site

Note: The proposed overhead line alignment and proposed underground cable alignment together comprise the alignment. For further details regarding the design, please refer to Figures 4.1 (document reference 6.4.F1) and 4.2 (document reference 6.4.F2).

Notes: © Crown copyright and database rights 2025 Ordnance Survey 0100031673, Contains public sector information licensed under the Open Government Licence v3.0, © National Grid UK



Rev	Date	Description	Drawn	Check	Approv
B	May 2026	FOR DCO APPLICATION	SS	AF	KB
A	Aug 2025	FOR DCO APPLICATION	KF	AF	KB

PROJECT:  
**nationalgrid** Norwich to Tilbury

Planning Inspectorate App Number: EN020027  
 Regulation 5(2)(a)&(l)(i)

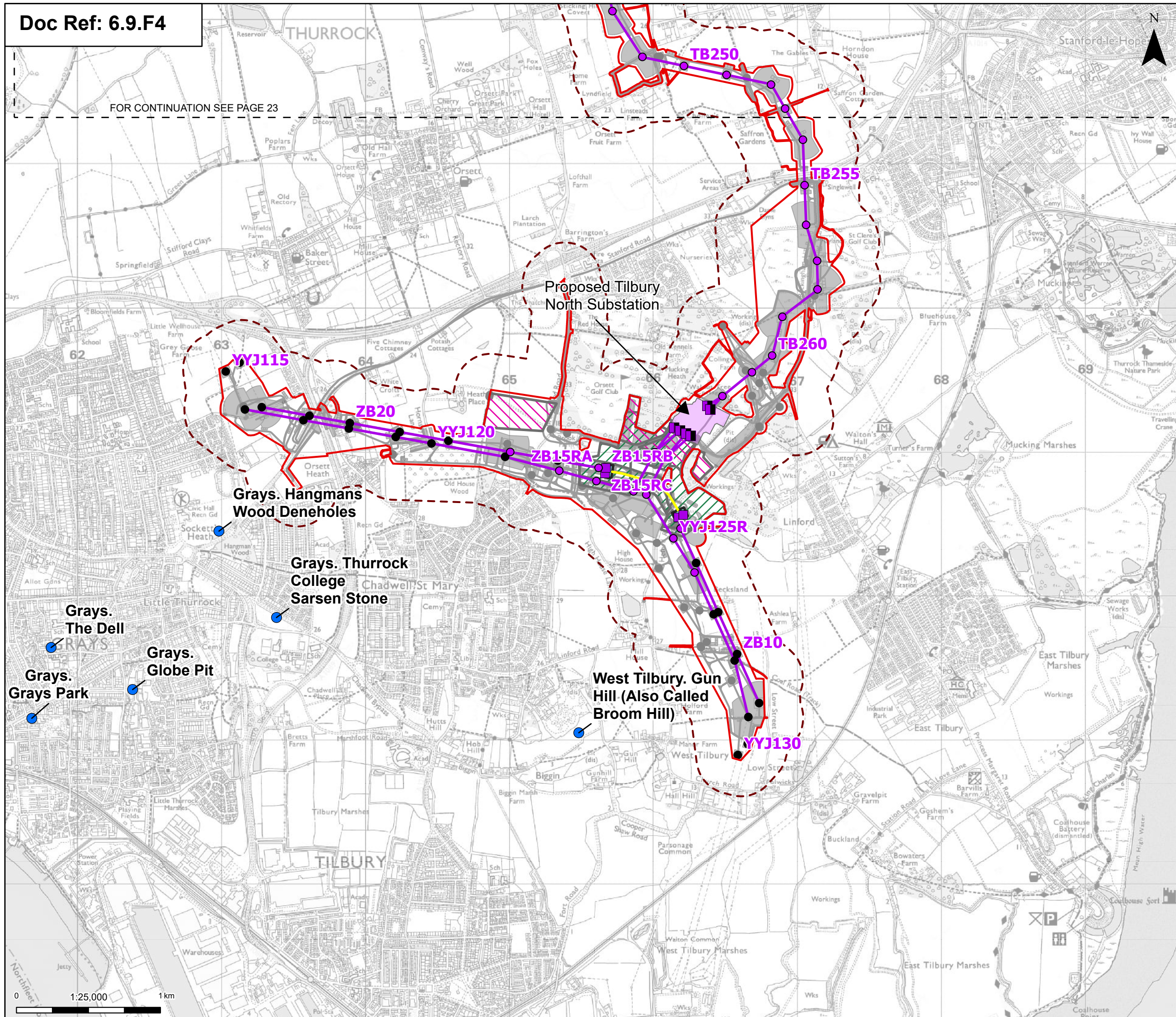
Title:  
**Figure 9.4 - Contaminated Land, Geology and Hydrogeology - Geologically Designated Sites**  
 Page 23 of 24

Designed	K. Riley	Date	May 26
Drawn	S. Sarkar	Date	May 26
Checked	A. Fell	Date	May 26
Approved	K. Burrows	Date	May 26
Scale:	1:25,000	Datum:	AOD
Original Size:	A3	Grid:	OS
Suitability Code:	A2	Project Number:	10059280

Suitability Description:  
 Accepted as Concept Stage

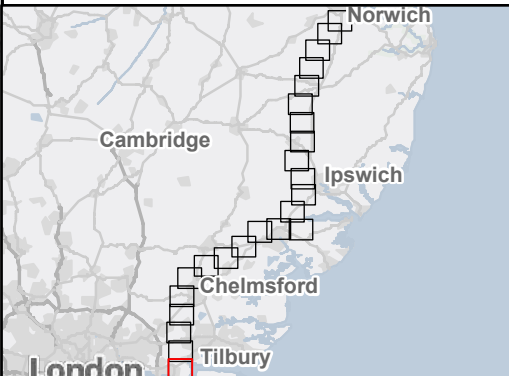
Drawing Number: 10059280-ARC-EBD-ZZ-DR-ZZ-00229	Revision: B
--	----------------

FOR CONTINUATION SEE PAGE 23



- Order limits
  - Sheet index cutline
  - Proposed project design details**
  - Proposed full line tension gantry
  - Proposed low duty gantry
  - Existing pylon (modify)
  - Proposed standard lattice pylon location
  - Proposed overhead line alignment
  - Proposed underground cable alignment
  - Proposed Tilbury North Substation
  - Proposed cable sealing end compound (CSEC)
  - Environmental area
  - Environmental mitigation
  - Other temporary and permanent construction and operational works
  - Discipline specific constraints**
  - 250 m Study Area
  - Local Geological Site
- Note: The proposed overhead line alignment and proposed underground cable alignment together comprise the alignment. For further details regarding the design, please refer to Figures 4.1 (document reference 6.4.F1) and 4.2 (document reference 6.4.F2).

Notes: © Crown copyright and database rights 2025 Ordnance Survey 0100031673, Contains public sector information licensed under the Open Government Licence v3.0, © National Grid UK



Rev	Date	Description	Drawn	Check	Approv
B	May 2026	FOR DCO APPLICATION	SS	AF	KB
A	Aug 2025	FOR DCO APPLICATION	KF	AF	KB

PROJECT: **nationalgrid** Norwich to Tilbury

Planning Inspectorate App Number: EN020027  
Regulation 5(2)(a)&(l)(i)

Title: **Figure 9.4 - Contaminated Land, Geology and Hydrogeology - Geologically Designated Sites**  
Page 24 of 24

Designed	K. Riley	Date	May 26
Drawn	S. Sarkar	Date	May 26
Checked	A. Fell	Date	May 26
Approved	K. Burrows	Date	May 26
Scale:	1:25,000	Datum:	AOD
Original Size:	A3	Grid:	OS
Suitability Code:	A2	Project Number:	10059280

Suitability Description: **Accepted as Concept Stage**

Drawing Number: **10059280-ARC-EBD-ZZ-DR-ZZ-00229** Revision: **B**

National Grid plc  
National Grid House,  
Warwick Technology Park,  
Gallows Hill, Warwick.  
CV34 6DA United Kingdom

Registered in England and Wales  
No. 4031152  
[nationalgrid.com](http://nationalgrid.com)